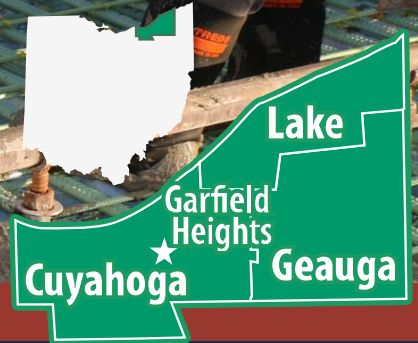





OHIO DEPARTMENT OF
TRANSPORTATION

ODOT DISTRICT 12

2017 CONSTRUCTION PROGRAM



SERVING CUYAHOGA, GEAGA AND LAKE COUNTIES

JOHN R. KASICH, OHIO GOVERNOR | JERRY WRAY, ODOT DIRECTOR | MYRON S. PAKUSH, DISTRICT DEPUTY DIRECTOR



Table of Contents

Overview.....	Page 2
Cuyahoga County.....	Page 3
Geauga County.....	Page 28
Lake County.....	Page 33
Regional Projects.....	Page 39
Local-Let Projects.....	Page 41



The Ohio Department of Transportation, District 12 is responsible for the maintenance and construction of all interstates, U.S. and State Routes in unincorporated municipalities in Cuyahoga, Geauga and Lake counties. Every spring, we shift our focus from snow and ice removal to the construction and repair of our roadways.

The 2017 Construction Guide includes information about major construction projects in the District 12, tri-county area. Projects to which ODOT has contributed money but are administered by local agencies are listed at the back of the book. Tentative start and completion dates are included to provide you with a project timeline.

For the latest on ODOT's three major Cleveland Urban Core Projects and to sign-up to receive project related e-mails, motorists are encouraged to log-on to the following websites:

- **Cleveland "Innerbelt" Corridor:** www.Innerbelt.org.
- **Opportunity Corridor:** www.OpportunityCorridor.transportation.ohio.gov
- **Lakefront West:** www.LakefrontWest.transportation.ohio.gov

As with every construction season, we ask motorists to use caution when traveling through work zones. By obeying posted speed limits and exercising caution, motorists can do their part to keep both our construction employees and fellow motorists safe.

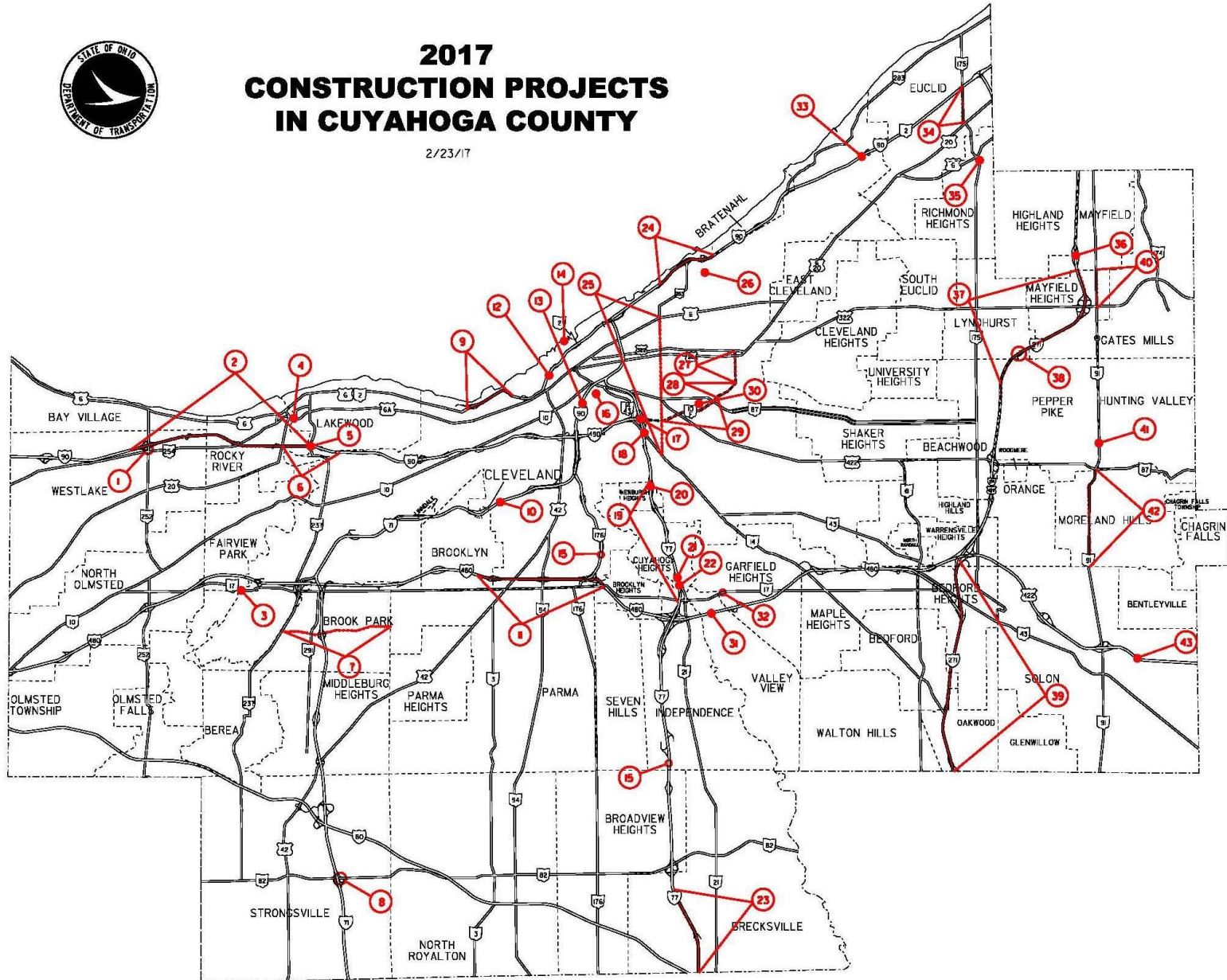


Questions concerning District 12 construction projects can be directed to the District 12 Public Information Office at 216.584.2005 or 216.584.2007



2017 CONSTRUCTION PROJECTS IN CUYAHOGA COUNTY

2/23/17





PROJECTS WITH MINIMAL IMPACTS TO TRAFFIC

Interstate 71, Interstate 271 and Interstate 480, Cuyahoga County

PROJECT I.D.: 100865 - **BID AMOUNT:** \$1,467,402

Noise barrier replacement I-71 northbound at various locations in Middleburg Heights and on I-271 southbound ramp to I-480 westbound in the city of Warrensville Heights and Village of North Randall. Off-peak lane and shoulder closures. Started: July 2016. Estimated completion: June 2017.

Interstate 71, Cuyahoga County

PROJECT I.D.: 99994 - **ESTIMATED COST:** \$686,629

Bridge deck sealing on 37 structures along the I-71 between Drake Road and Denison Ave. in the cities of Strongsville, Middleburg Heights, Brook Park, Linndale and Cleveland. Off-peak lane and shoulder closures. Estimated start: May 2017. Estimated completion: October 2017.

Interstate 80, Cuyahoga County

PROJECT I.D.: 98622 - **BID AMOUNT:** \$6,391,526

Noise barrier installation on I-80 eastbound east of Stearns Road in Olmstead Township, I-80 eastbound adjacent to Redwood Drive beginning at Plum Creek in Olmstead Falls, I-80 eastbound west of West 130th Street in Strongsville and I-80 westbound from York Road to Bennett Road in North Royalton. Shoulder closures and off-peak lane closures at the Strongsville, Olmsted Falls, Olmsted Township and Hudson Locations. Single lane closure at the North Royalton location. Started: March 2017. Estimated completion: October 2017.

Interstate 90, Cuyahoga County

PROJECT I.D.: 101856 - **BID AMOUNT:** \$404,074

Bore under I-90 for conduit installation near the W. 25th St. bridge in the city of Cleveland. Traffic on I-90 will be maintained. Intermittent lane closures on local side streets. Estimated start: April 2017. Estimated completion: August 2017.

Interstate 480, Cuyahoga County

PROJECT I.D.: 96868 - **BID AMOUNT:** \$2,585,923

Build noise barriers on I-480 between Tiedeman Road and Ridge Road in the city of Brooklyn. Off-peak lane and shoulder closures. Estimated start: April 2017. Estimated completion: October 2017.

State Route 10 (Lorain Road), Cuyahoga County

PROJECT I.D.: 95108 - **ESTIMATED COST:** \$4,216,474

Upgrade the traffic signals and signal system along Lorain Road (SR 10) in the city of North Olmsted. Off-peak lane closures. Estimated start: May 2017. Estimated completion: May 2018.



Cleveland Heights Safe Route to Schools, Cuyahoga County

PROJECT I.D.: 98324 - **BID AMOUNT:** \$211,628

Safe Routes to School project to improve pedestrian crossings, signage, speed feedback signs and bike racks at various schools in Cleveland Heights. Temporary lane and sidewalk closures. Estimated start: March 2017. Estimated completion: July 2017.

Granger Road, Cuyahoga County

PROJECT I.D.: 94536 - **BID AMOUNT:** \$144,520

Vegetation removal on Granger Road east of Canal Road in the city of Garfield Heights. Traffic will be maintained with one lane in each direction. Started: March 2017. Estimated completion: March 2017.

Lakewood Traffic Signals Upgrade, Cuyahoga County

PROJECT I.D.: 82797 - **BID AMOUNT:** \$2,027,554

Lakewood traffic signal upgrade phase 5 in the city of Lakewood. Traffic will be maintained. Started: June 2016. Estimated completion date: October 2017.

Various Routes, Cuyahoga County

PROJECT I.D.: 100168 - **ESTIMATED COST:** \$463,505

Catch basin repairs and pipe cleanout at various locations in Cuyahoga County. Off-peak lane closures. Estimated start: June 2017. Estimated completion: September 2017.

Various locations, Cuyahoga County

PROJECT I.D.: 98599 - **ESTIMATED COST:** \$1,637,815

Bridge repairs on seven different structures in Cuyahoga County. Includes repairs to one bridge in Lake County. Off-peak lane closures. Estimated start: July 2017. Estimated completion: October 2017.

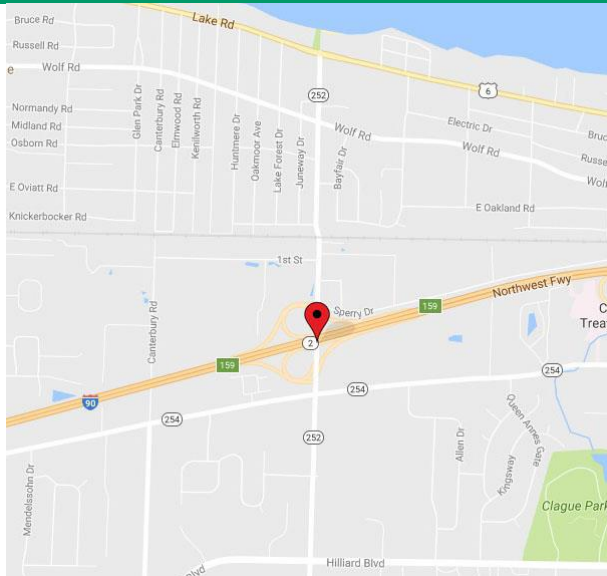
Various locations, Cuyahoga County

PROJECT I.D.: 87628 - **ESTIMATED COST:** \$13,989,386

Bridge deck replacement on three structures on I-90 over East 185th St., Neff Rd., and East 200th St. in the city of Cleveland. Estimated Start: April 2018. Estimated Completion Date: October 2019.



MAP NUMBER 1



LOCATION: Interstate 90 & State Route 252, Westlake

PROJECT I.D.: 88665

BID AMOUNT: \$4,438,971

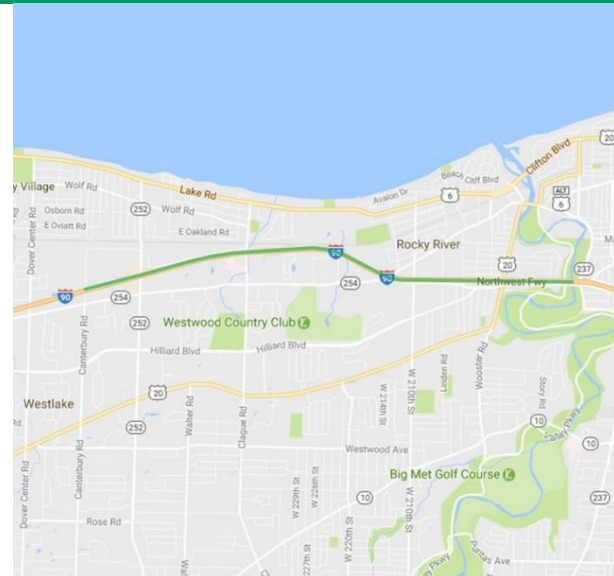
DESCRIPTION: Reconfigure the southern portion of the I-90 and SR 252 (Columbia Rd.) interchange in the city of Westlake to improve intersection spacing between interstate ramps and Detroit Rd.

IMPACT: Northbound Columbia Rd. entrance ramp to I-90 EB ramp will be closed for 45 days. Detour via Columbia Rd to Detroit Rd. to Clague Rd. to I-90 eastbound entrance ramp.

ESTIMATED START DATE: April 2017

ESTIMATED COMPLETION DATE: October 2017

MAP NUMBER 2



LOCATION: Interstate 90, Westlake and Rocky River

PROJECT I.D.: 24853

BID AMOUNT: \$6,988,617

DESCRIPTION: Resurface I-90 between Canterbury Rd. and the Rocky River in the cities of Westlake and Rocky River.

IMPACT: Off-peak lane closures and overnight ramp closures. Detours will be posted.

ESTIMATED START DATE: April 2017

ESTIMATED COMPLETION DATE: October 2017



MAP NUMBER 3



LOCATION: State Route 17,
Fairview Park

**ESTIMATED START
DATE:** May 2017

PROJECT I.D.: 101682

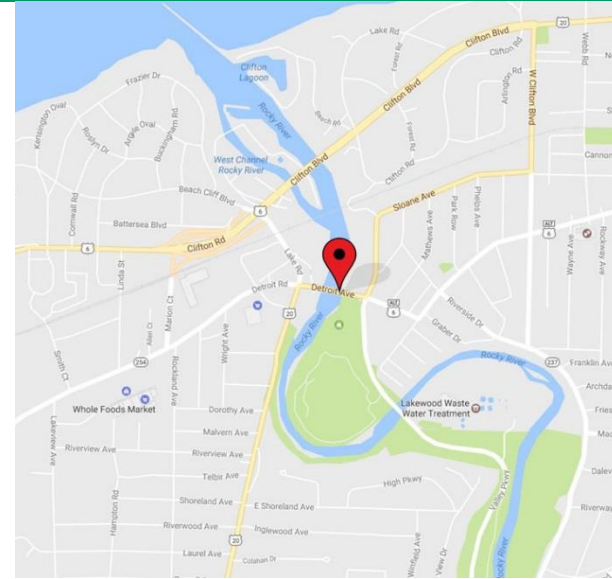
**ESTIMATED
COMPLETION DATE:**
October 2017

ESTIMATED COST: \$4,100,000

DESCRIPTION: Bridge repairs on SR 17 (Brookpark Road)
bridge over the Rocky River in Fairview Park.

IMPACT: Brookpark Road will be closed for 90 days. Motorists
will detour Brookpark Rd. via Clague Rd., Grayton Rd. and I-
480. Valley Parkway may close on two occasions for a total of
three weeks. Motorists will detour Valley Parkway via Brookway
Blvd., Brookpark Rd., Mastick Rd., Clague Rd. and Shepard
Lane.

MAP NUMBER 4



LOCATION: Detroit Avenue,
Rocky River

**ESTIMATED START
DATE:** June 2017

PROJECT I.D.: 103033

**ESTIMATED
COMPLETION DATE:**
October 2017

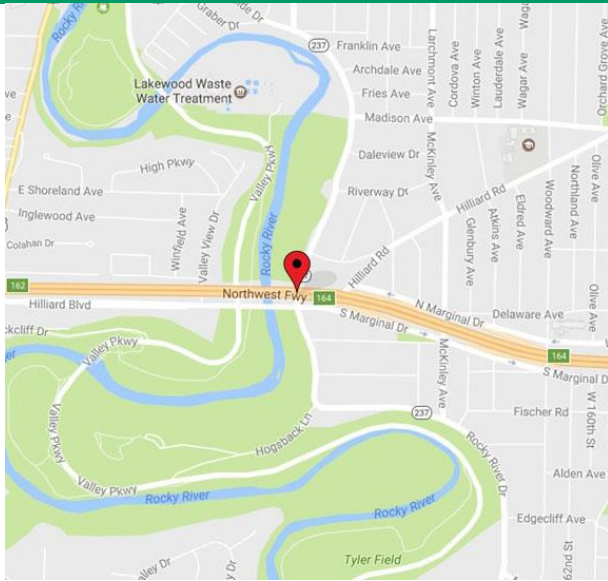
ESTIMATED COST: \$1,393,429

DESCRIPTION: Bridge maintenance on Detroit Avenue over the
Rocky River in the city of Rocky River. Includes maintenance to
South Madison Road (SR 528) over the Grand River in the city of
Madison in Lake County.

IMPACT: Traffic will be maintained in both redirections. Trucks
more than 40' will be detoured via Detroit Rd., Clague Rd. and I-
90. to Clague Rd to I-90 eastbound to Detroit Rd eastbound.



MAP NUMBER 5



LOCATION: State Route 237,
Lakewood

START DATE:
April 2015

PROJECT I.D.: 18741

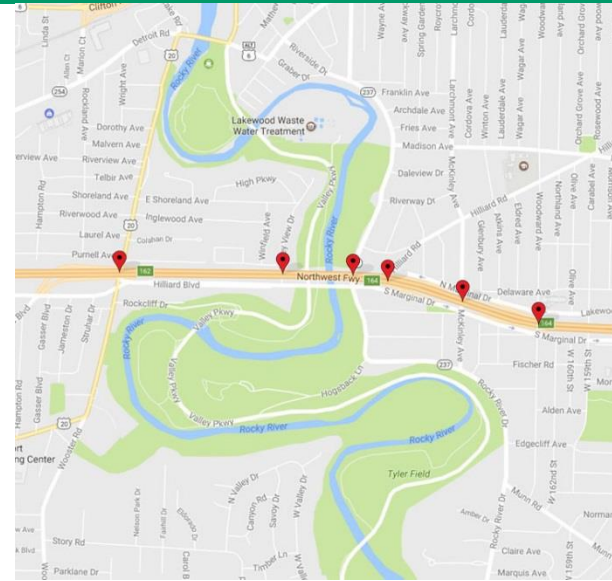
**ESTIMATED
COMPLETION DATE:**
Spring 2017

BID AMOUNT: \$1,529,867

DESCRIPTION: Replace the Riverside Drive (SR 237) bridge deck over I-90 in the city of Lakewood.

IMPACT: Off-peak lane closures on I-90.

MAP NUMBER 6



LOCATION: Interstate 90,
Lakewood and Rocky River

**ESTIMATED START
DATE:** April 2017

PROJECT I.D.: 90201

**ESTIMATED
COMPLETION DATE:**
October 2017

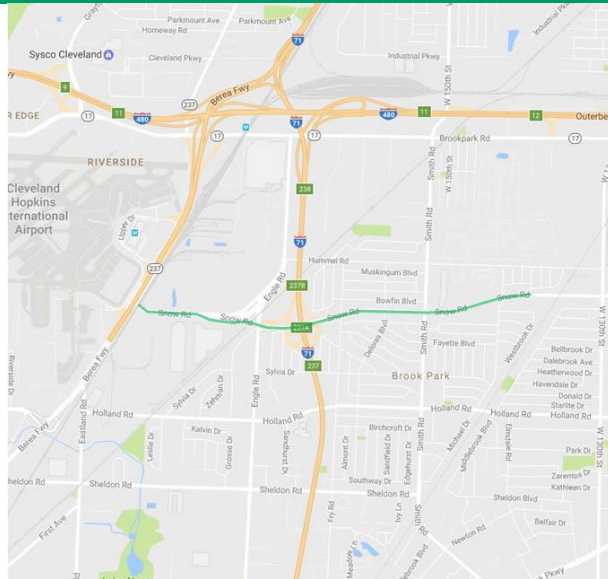
BID AMOUNT: \$1,846,160

DESCRIPTION: Paint the structural steel of six bridges over I-90 at Wooster Road, Valley View Drive, Hilliard Road, Riverside Road, McKinley Ave. and Woodward Ave. in the cities of Lakewood and Rocky River.

IMPACT: Off-peak lane closures and weekend ramp closures as necessary. Detours will be posted.



MAP NUMBER 7



LOCATION: Snow Road, Brook Park

ESTIMATED START DATE: April 2017

PROJECT I.D.: 100238

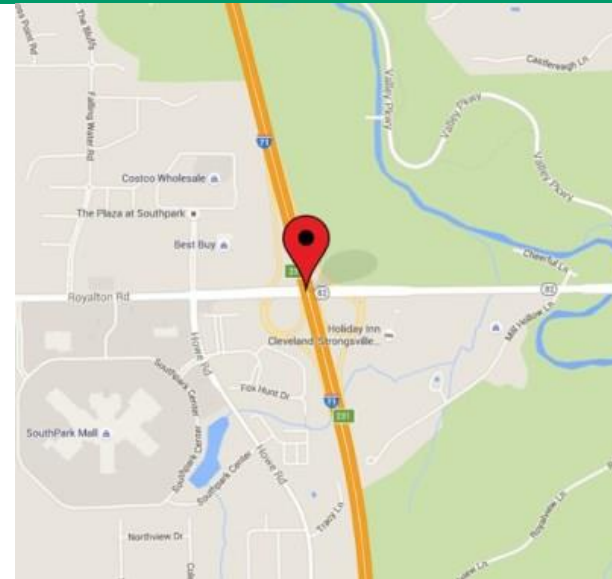
ESTIMATED COMPLETION DATE: September 2017

ESTIMATED COST: \$3,145,071

DESCRIPTION: Resurface Snow Road between SR 237 and Van Wert Ave. in the city of Brook Park.

IMPACT: Traffic will be maintained with one lane in each direction.

MAP NUMBER 8



LOCATION: Interstate 71 and State Route 82, Strongsville

START DATE: June 2016

PROJECT I.D.: 99435

ESTIMATED COMPLETION DATE: Spring 2017

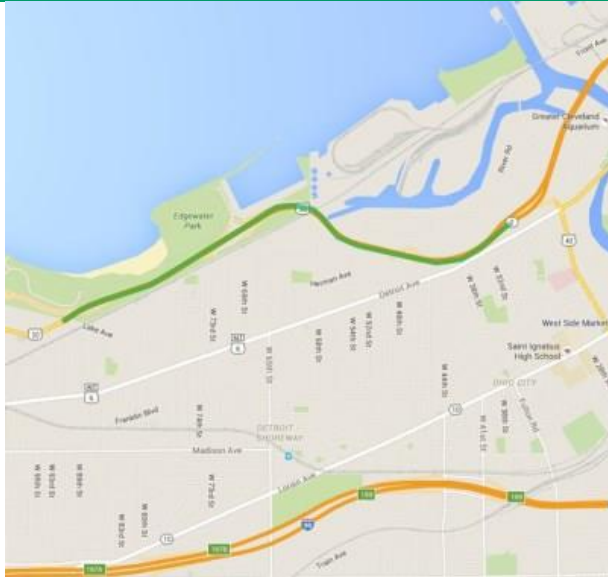
BID AMOUNT: \$1,027,719

DESCRIPTION: Widen the SR 82 (Royalton Road) eastbound entrance ramp to I-71 northbound to two lanes in the city of Strongsville.

IMPACT: Traffic will be maintained on all entrance and exit ramps utilizing traffic shifts.



MAP NUMBER 9



LOCATION: U.S. Route 6,
Cleveland

START DATE:
May 2015

PROJECT I.D.: 86482

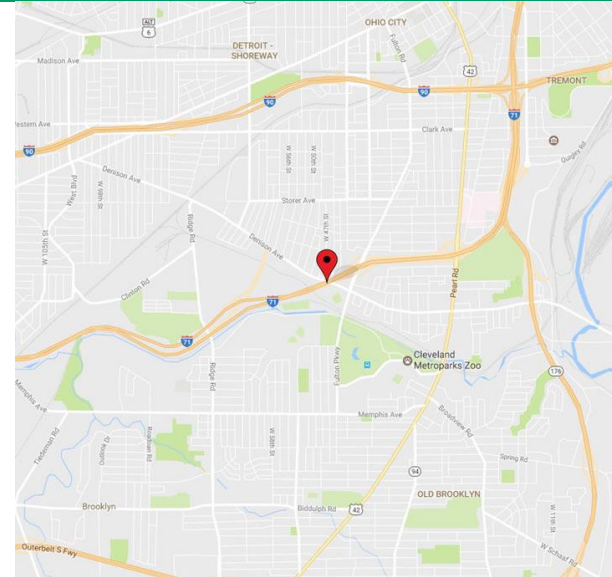
**ESTIMATED
COMPLETION DATE:**
June 2018

BID AMOUNT: \$41,496,959

DESCRIPTION: Major pavement rehabilitation on U.S. 6 between Clifton Blvd. and the Main Ave. bridge as part of the Cleveland Lakefront West project in the city of Cleveland.

IMPACT: Two lanes of traffic on U.S. 6 will be maintained during construction. Visit www.lakefrontwest.transportation.ohio.gov for more info.

MAP NUMBER 10



LOCATION: Interstate 71,
Cleveland

**ESTIMATED START
DATE:** July 2017

PROJECT I.D.: 100000

**ESTIMATED
COMPLETION DATE:**
October 2017

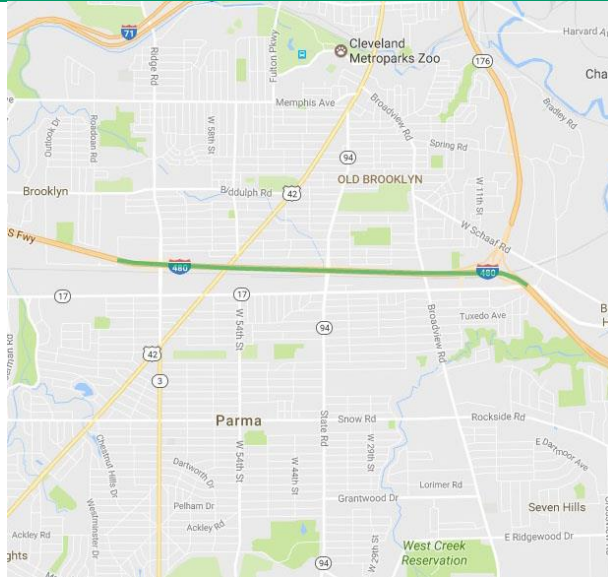
ESTIMATED COST: \$1,592,561

DESCRIPTION: Culvert maintenance under I-71 at the Denison Ave. exit ramp in the city of Cleveland.

IMPACT: Shoulder closures on I-71.



MAP NUMBER 11



LOCATION: Interstate 480,
Cleveland

PROJECT I.D.: 77527

BID AMOUNT: \$2,136,204

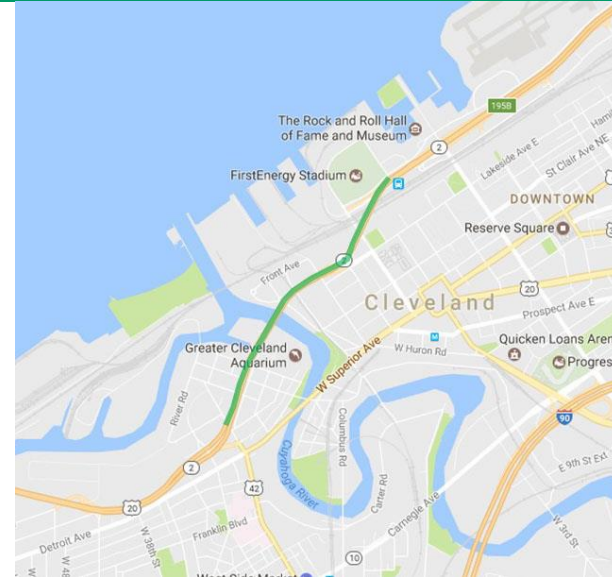
DESCRIPTION: Resurfacing of I-480 from Idlewood Drive to SR 17 (Granger Road) in the cities of Cleveland, Brooklyn and the village of Brooklyn Heights.

IMPACT: Off-peak lane closures.

ESTIMATED START DATE: April 2017

ESTIMATED COMPLETION DATE: October 2017

MAP NUMBER 12



LOCATION: State Route 2,
Cleveland

PROJECT I.D.: 85377

ESTIMATED COST: \$22,397,408

DESCRIPTION: Painting and other miscellaneous repairs on the Main Avenue (SR 2) bridge in the city of Cleveland.

IMPACT: Off-peak lane closures.

ESTIMATED START DATE: May 2017

ESTIMATED COMPLETION DATE: October 2018



MAP NUMBER 13



LOCATION: Interstate 90,
Cleveland

START DATE:
January 2014

PROJECT I.D.: 82119

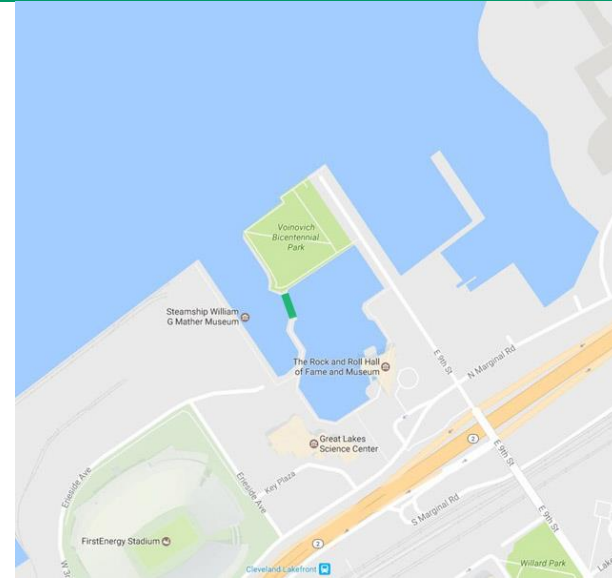
**ESTIMATED
COMPLETION DATE:**
Spring 2017

BID AMOUNT: \$272,986,001

DESCRIPTION: Build a new I-90 eastbound Innerbelt Bridge that will carry five lanes of eastbound traffic in the city of Cleveland. (CCG2)

IMPACT: Off-peak lane and shoulder closures.

MAP NUMBER 14



LOCATION: Dock 32 (North
Coast Harbor), Cleveland

**ESTIMATED START
DATE:** August 2017

PROJECT I.D.: 80966

**ESTIMATED
COMPLETION DATE:**
October 2018

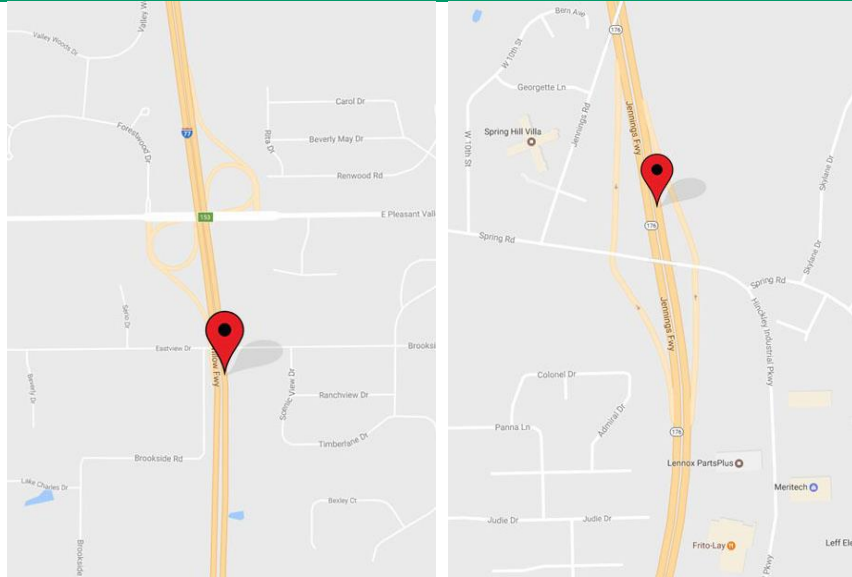
ESTIMATED COST: \$5,867,500

DESCRIPTION: Construct a pedestrian bridge (North Coast Harbor) from east of Dock 32 to Voinovich Park in the city of Cleveland.

IMPACT: Minor impacts in the areas around Voinovich Park and boat traffic on the inner harbor marina.



MAP NUMBER 15



LOCATION: Interstate 77 & State Route 176, Independence and Cleveland

PROJECT I.D.: 99998

ESTIMATED COST: \$1,230,723

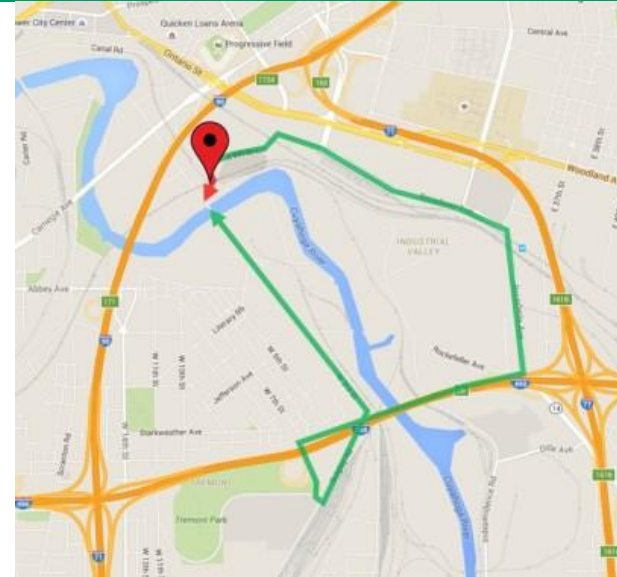
DESCRIPTION: Culvert repair and replacement on I-77 south near Brookside Road in the city of Independence, on SR 176 Jennings Freeway in the city of Cleveland. This project also includes repairs to two culverts in Lake County.

IMPACT: Shoulder closures.

ESTIMATED START DATE: May 2017

ESTIMATED COMPLETION DATE: September 2017

MAP NUMBER 16



LOCATION: Canal Road, Cleveland

PROJECT I.D.: 89064

BID AMOUNT: \$3,711,639

DESCRIPTION: Replace the Canal Road bridge over CSX Railroad in the city of Cleveland.

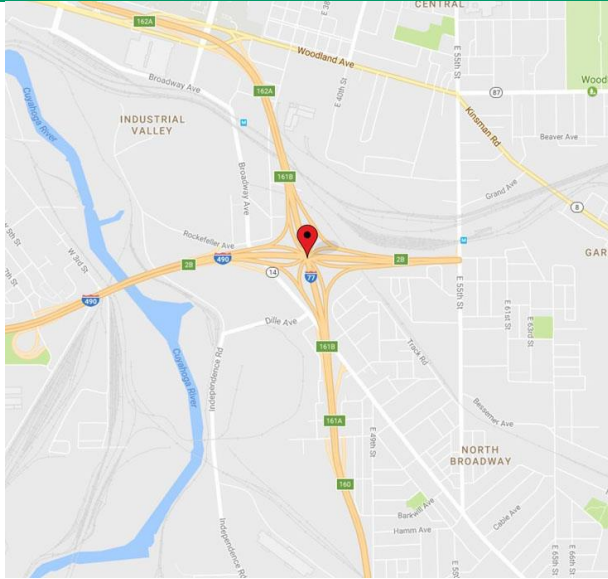
IMPACT: Canal Road in operating as a ONE-WAY northbound roadway between West 3rd Street and the East 9th Street Extension. Southbound traffic is detoured via the East 9th Street Extension, Broadway Avenue, and I-490.

START DATE: November 2014

ESTIMATED COMPLETION DATE: Fall 2017



MAP NUMBER 17



LOCATION: Interstate 77,
Cleveland

**ESTIMATED START
DATE:** July 2017

PROJECT I.D.: 13567

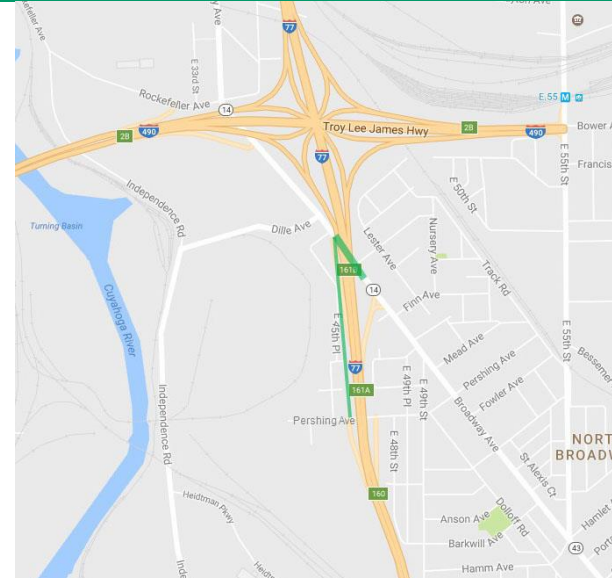
**ESTIMATED
COMPLETION DATE:**
October 2019

ESTIMATED COST: \$37,800,114

DESCRIPTION: Replace the I-77 bridge over I-490 in the city of Cleveland. (CCG6A)

IMPACT: Traffic will be maintained. Intermittent ramp closures at the I-77/I-490 interchange.

MAP NUMBER 18



LOCATION: Interstate 77 and
State Route 14, Cleveland

START DATE:
March 2017

PROJECT I.D.: 82388

**ESTIMATED
COMPLETION DATE:**
September 2019

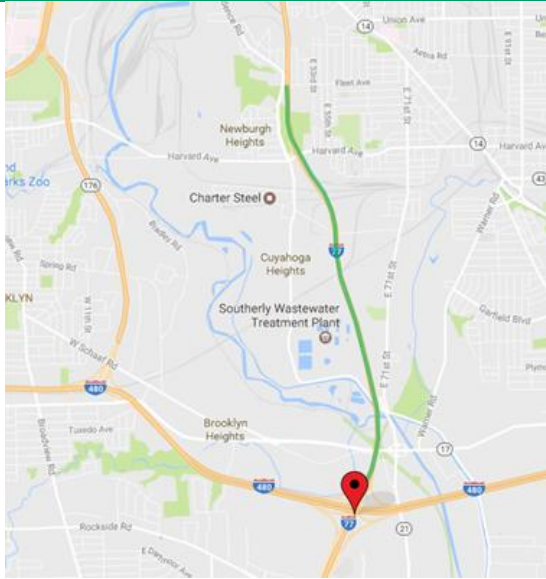
BID AMOUNT: \$28,934,600

DESCRIPTION: Reconstruct Broadway Ave (SR 14) over I-77 and move the Broadway Ave. entrance ramp (to I-77 south) to Pershing Ave. via a new frontage road on the west side of I-77 in the city of Cleveland. (CCG6B)

IMPACT: The Broadway Ave. entrance ramp to I-77 southbound will permanently closed in March. Drivers will use the Pershing Ave. entrance ramp to I-77 southbound. Off-peak lane and shoulder closures as well as an extended Broadway Avenue over I-77 closure.



MAP NUMBER 19



LOCATION: Interstate, Cuyahoga Heights, Newburgh Heights and Cleveland

PROJECT I.D.: 98658

ESTIMATED COST: \$1,889,939

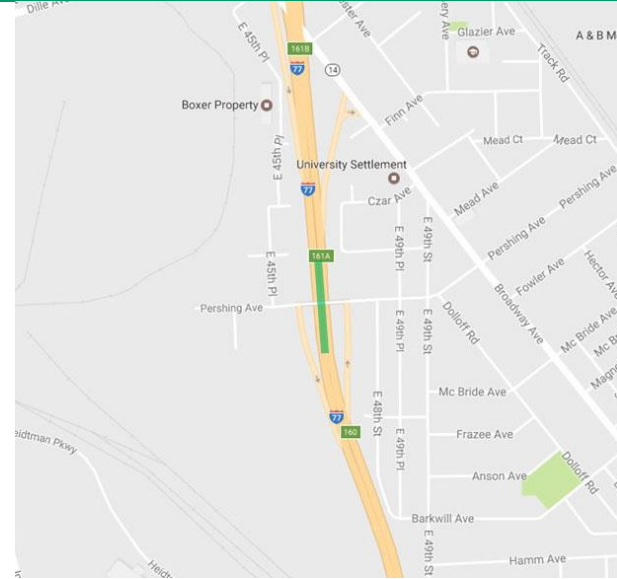
DESCRIPTION: Highway lighting upgrade on I-77 between I-480 and Fleet Ave. and at the I-77 and I-480 interchange in the cities of Cuyahoga Heights, Newburgh Heights and Cleveland.

IMPACT: Off-peak lane closures.

ESTIMATED START DATE: June 2017

ESTIMATED COMPLETION DATE: May 2018

MAP NUMBER 20



LOCATION: Interstate 77, Cleveland

PROJECT I.D.: 98603

ESTIMATED COST: \$1,230,405

DESCRIPTION: Spot drainage and pavement repair on I-77 near Pershing Ave. in the city of Cleveland. This project also includes resurfacing work on U.S. 6 and SR 608 in Geauga County.

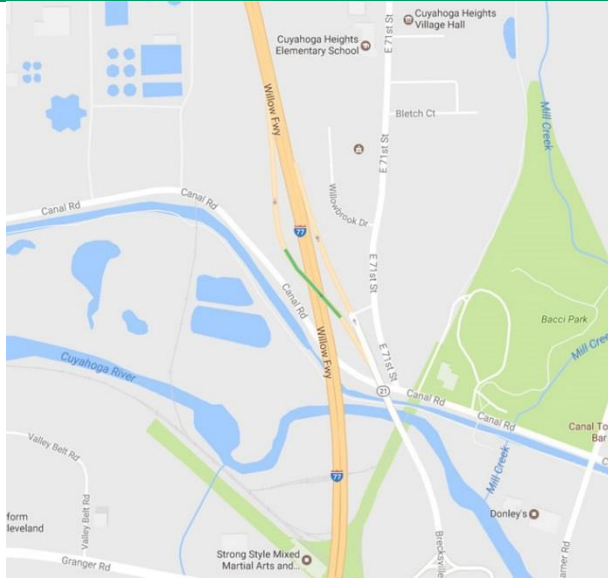
IMPACT: Off-peak lane closures.

ESTIMATED START DATE: May 2017

ESTIMATED COMPLETION DATE: October 2017



MAP NUMBER 21



LOCATION: Interstate 77,
Cuyahoga Heights

PROJECT I.D.: 85146

ESTIMATED COST: \$7,876,420

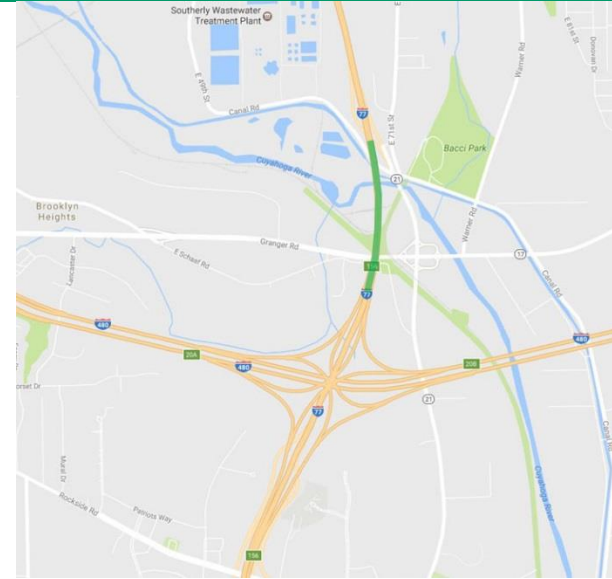
DESCRIPTION: Replace the I-77 southbound exit ramp bridge to SR 21 southbound in the city of Cuyahoga Heights.

IMPACT: Intermittent closures of the I-77 southbound exit ramp to SR 21 southbound. Detour will be posted.

ESTIMATED START DATE: December 2017

ESTIMATED COMPLETION DATE: June 2019

MAP NUMBER 22



LOCATION: Interstate 77,
Independence and Cuyahoga Heights

PROJECT I.D.: 87855

BID AMOUNT: \$9,969,600

DESCRIPTION: Bridge painting on I-77 over the Cuyahoga River Valley in the cities of Independence and Cuyahoga Heights.

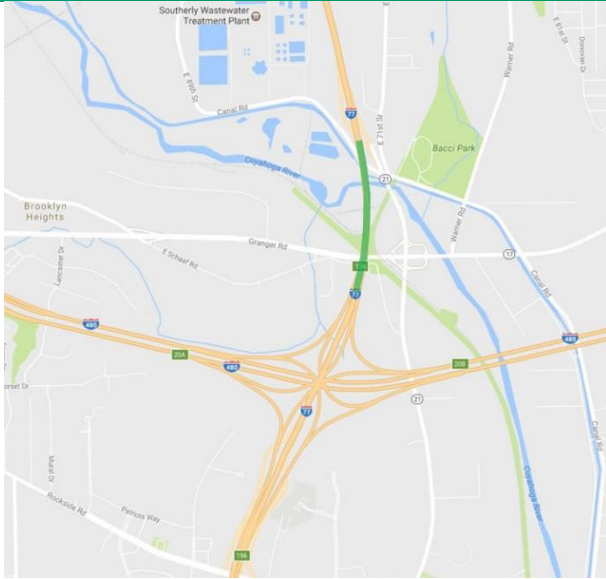
IMPACT: Off-peak lane and shoulder closures.

START DATE: May 2016

ESTIMATED COMPLETION DATE: October 2017



MAP NUMBER 22



LOCATION: Interstate 77,
Independence and Cuyahoga
Heights

PROJECT I.D.: 77419

BID AMOUNT: \$27,373,449

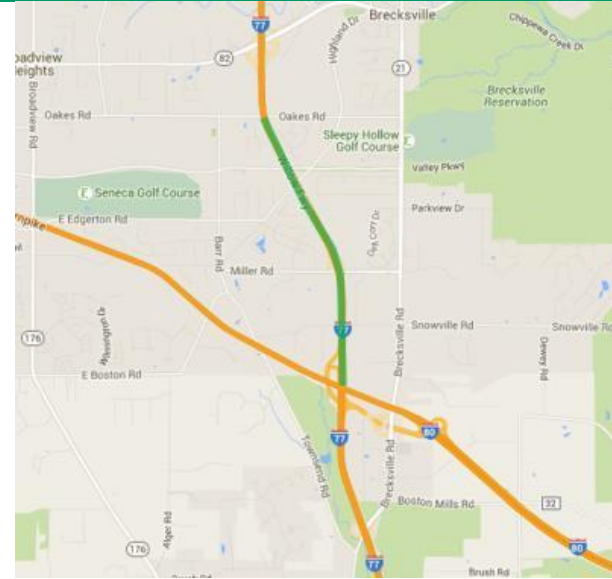
DESCRIPTION: Replace the I-77 bridge deck over the Cuyahoga River, Canal Road, SR 17 and the Ohio Canal in the city of Independence and village of Cuyahoga Heights.

IMPACT: Off-peak lane and shoulder closures.

START DATE:
June 2013

**ESTIMATED
COMPLETION DATE:**
June 2017

MAP NUMBER 23



LOCATION: Interstate 77,
Brecksville and Richfield

PROJECT I.D.: 79671

BID AMOUNT: \$18,132,295

DESCRIPTION: Widen I-77 between Oakes Road and the Ohio Turnpike to three lanes in each direction in the cities of Brecksville and Richfield.

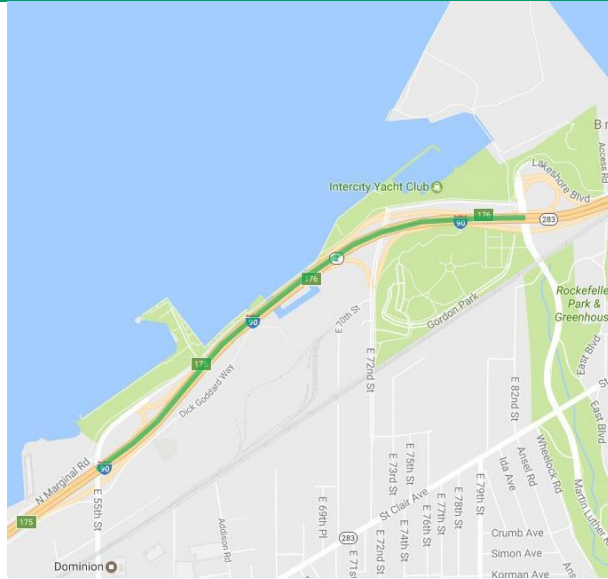
IMPACT: Traffic will be maintained utilizing lane shifts. I-77 southbound entrance and exits to and from the Ohio Turnpike will be closed for a maximum of 5 weeks. Detour via Wheatley Road interchange.

START DATE:
March 2017

**ESTIMATED
COMPLETION DATE:**
July 2019



MAP NUMBER 24



LOCATION: Interstate 90,
Cleveland and Bratenahl

**ESTIMATED START
DATE:** April 2017

PROJECT I.D.: 89408

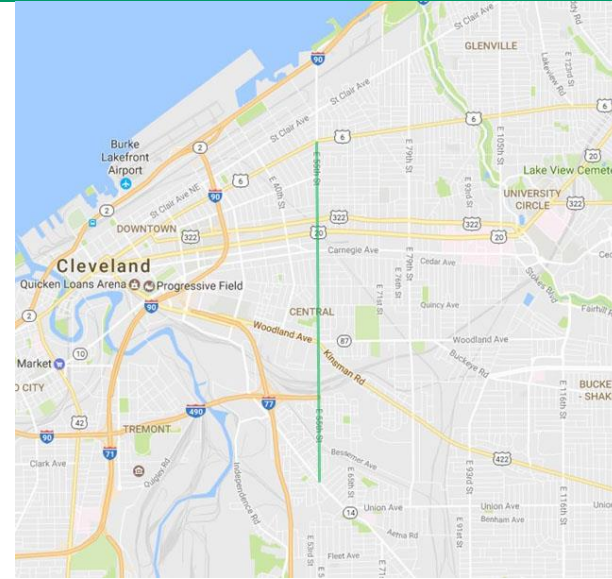
**ESTIMATED
COMPLETION DATE:**
October 2017

ESTIMATED COST: \$5,822,778

DESCRIPTION: Resurface I-90 between E. 55th St. and Martin Luther King Jr. Dr. in the cities of Cleveland and Bratenahl.

IMPACT: Off-peak lane closures.

MAP NUMBER 25



LOCATION: East 55th Street,
Cleveland

**ESTIMATED START
DATE:** June 2017

PROJECT I.D.: 101535

**ESTIMATED
COMPLETION DATE:**
October 2018

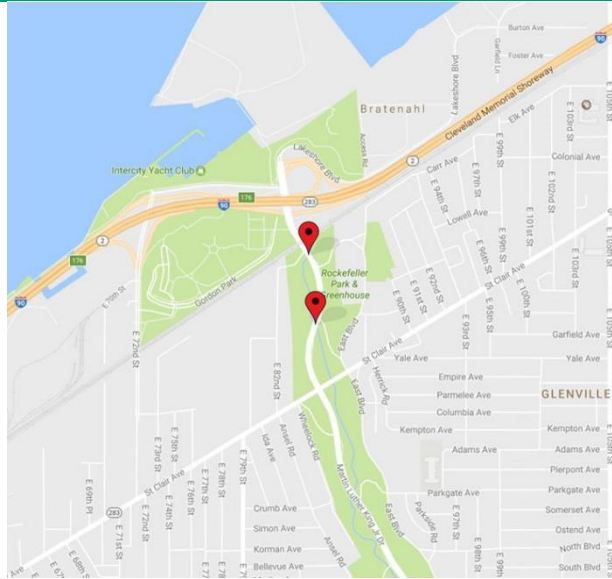
ESTIMATED COST: \$6,406,622

DESCRIPTION: Resurface East 55th St. between Broadway Ave. and Superior Ave. in the city of Cleveland.

IMPACT: Traffic will be maintained with one lane in each direction.



MAP NUMBER 26



LOCATION: Martin Luther King Jr. Boulevard, Cleveland

ESTIMATED START DATE: April 2017

PROJECT I.D.: 98548

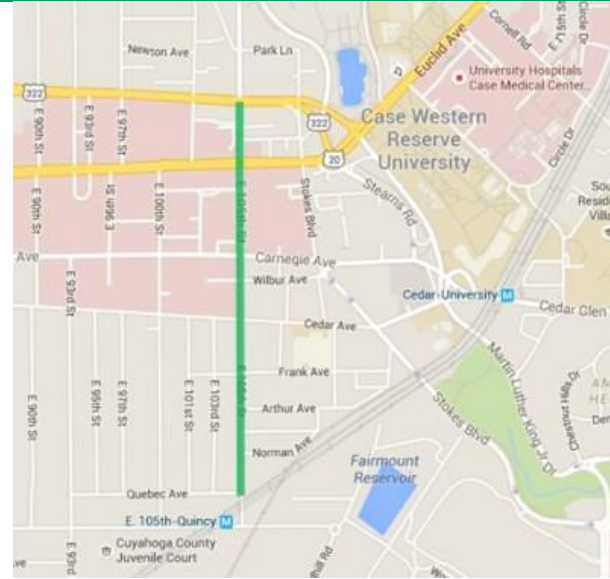
ESTIMATED COMPLETION DATE: October 2017

BID AMOUNT: \$1,096,977

DESCRIPTION: Bridge repair on Martin Luther King Jr. Blvd. over Doan Brook creek in the city of Cleveland.

IMPACT: Traffic will be maintained with one lane in each direction.

MAP NUMBER 27



LOCATION: East 105th Street, Cleveland

START DATE: February 2015

PROJECT I.D.: 96832

ESTIMATED COMPLETION DATE: July 2017

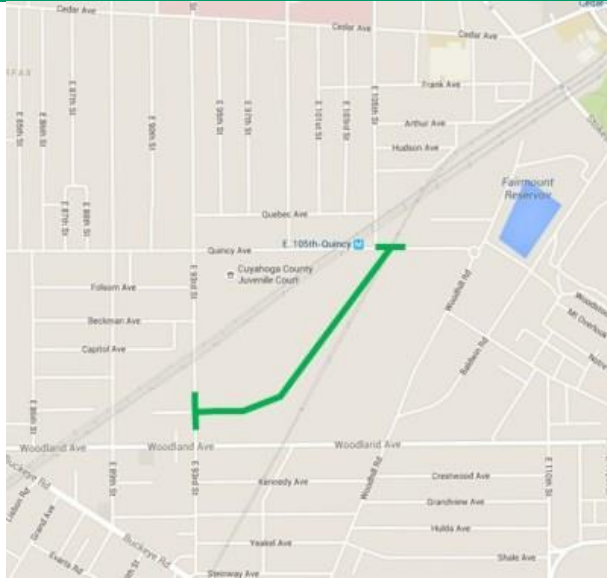
BID AMOUNT: \$20,969,781

DESCRIPTION: Major reconstruction and widening of East 105th St. (SR 10) between Quebec Ave. and Chester Ave. (U.S. 322) in the city of Cleveland. (Opportunity Corridor Section 1).

IMPACT: Restrictions on East 105th Street and some side streets are expected. Visit www.opportunitycorridor.transportation.ohio.gov for more information.



MAP NUMBER 28



LOCATION: State Route 10,
Cleveland

START DATE:
August 2016

PROJECT I.D.: 98695

**ESTIMATED
COMPLETION DATE:**

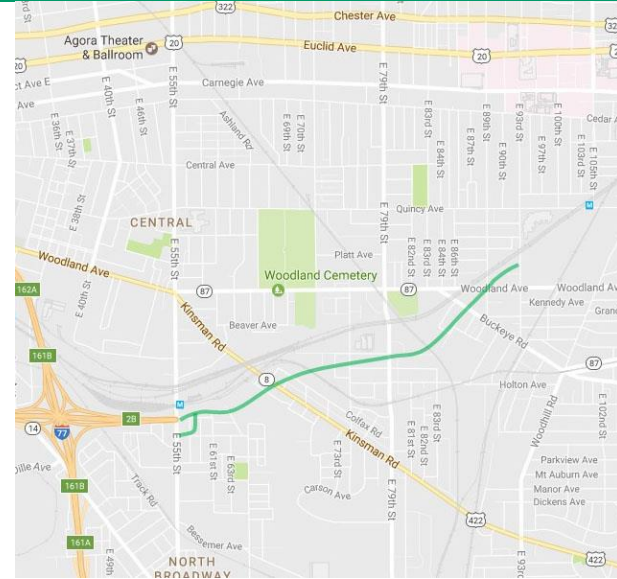
BID AMOUNT: \$20,969,481

August 2018

DESCRIPTION: Build a new roadway – to be known as SR 10 – between Quebec Ave. and East 93rd St. in the city of Cleveland. (Opportunity Corridor Section 2)

IMPACT: The East 105th Street Bridge over the GCRTA will be closed for a maximum of 300 days. The East 105th Street and Quincy Avenue intersection will be closed for maximum of 60 days. Details will be forthcoming. Visit www.opportunitycorridor.transportation.ohio.gov for more information.

MAP NUMBER 29



LOCATION: State Route 10,
Cleveland

ESTIMATED START DATE:
Summer 2017

PROJECT I.D.: 96833

**ESTIMATED
COMPLETION DATE:**

ESTIMATED COST: \$238,412,727

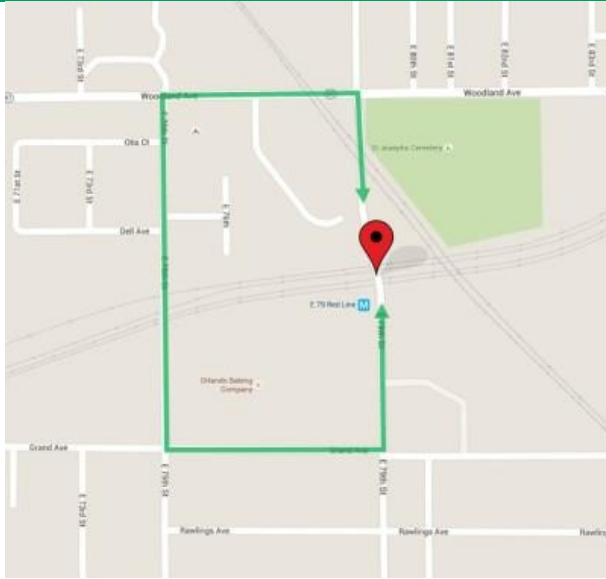
November 2020

DESCRIPTION: Build a new roadway – to be known as SR 10 – between E. 55th St./I-490 and East 93rd St. in the city of Cleveland. (Opportunity Corridor Section 3)

IMPACT: Short term lane and road closures on various side streets. Details will be forthcoming. Visit www.opportunitycorridor.transportation.ohio.gov for more information.



MAP NUMBER 30



LOCATION: East 79th Street,
Cleveland

START DATE:
May 2015

PROJECT I.D.: 93460

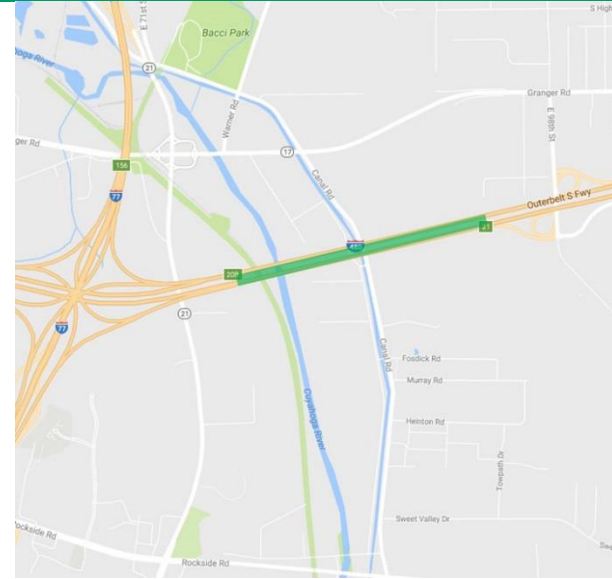
**ESTIMATED
COMPLETION DATE:**
May 2017

BID AMOUNT: \$5,876,145

DESCRIPTION: Replace the East 79th St. bridge over Norfolk Southern and GCRTA tracks in the city of Cleveland.

IMPACT: The East 79th Street bridge is closed. Motorists are detoured via East 75th Street.

MAP NUMBER 31



LOCATION: Interstate 480,
Valley View and Independence

**ESTIMATED START
DATE:** January 2018

PROJECT I.D.: 90591

**ESTIMATED
COMPLETION DATE:**

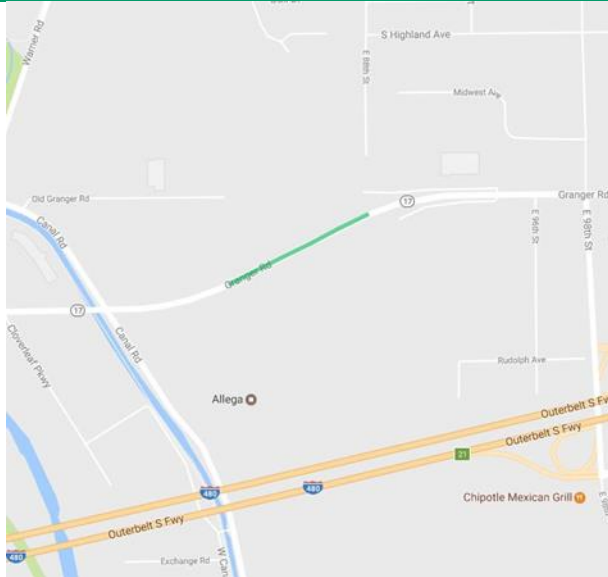
ESTIMATED COST: \$288,331,626 October 2023

DESCRIPTION: Bridge deck replacement I-480 bridges (Valley View Bridge) over the Cuyahoga River Valley in Village of Valley View and city of Independence.

IMPACT: Traffic will be maintained.



MAP NUMBER 32



LOCATION: State Route 17,
Garfield Heights

**ESTIMATED START
DATE:** August 2017

PROJECT I.D.: 103938

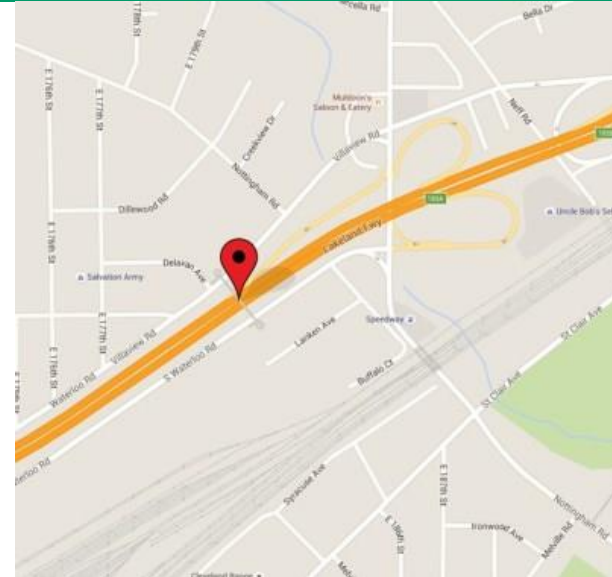
**ESTIMATED
COMPLETION DATE:**
December 2017

ESTIMATED COST: \$972,981

DESCRIPTION: Soil stabilization on Granger Road (SR 17) east of Canal Road in the city of Garfield Heights.

IMPACT: Traffic will be maintained with one lane in each direction.

MAP NUMBER 33



LOCATION: Interstate 90,
Cleveland

START DATE:
April 2016

PROJECT I.D.: 97245

**ESTIMATED
COMPLETION DATE:**
Spring 2017

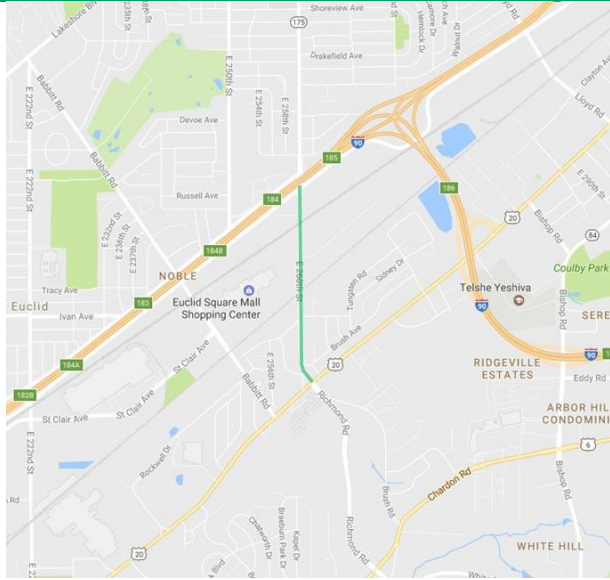
BID AMOUNT: \$3,168,720

DESCRIPTION: Build a new pedestrian bridge over I-90 just west of East 185th St. in the city of Cleveland.

IMPACT: Off-peak lane and shoulder closures.



MAP NUMBER 34



LOCATION: State Route 175 (East 260th Street), Euclid

ESTIMATED START DATE: April 2017

PROJECT I.D.: 100241

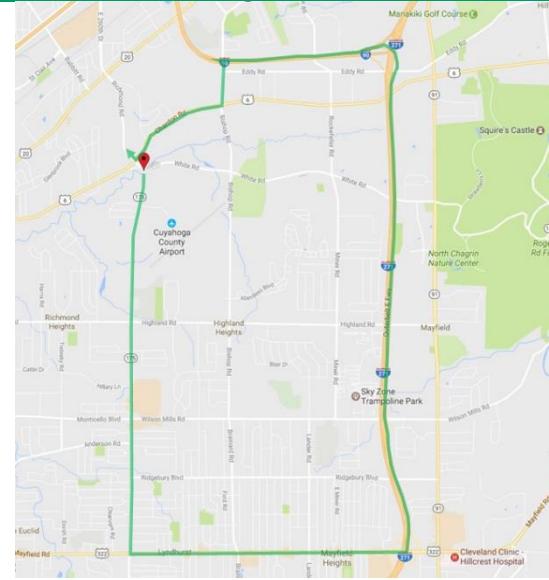
ESTIMATED COMPLETION DATE: July 2017

ESTIMATED COST: \$654,911

DESCRIPTION: Resurface SR 175 (East 260th Street) between Euclid Ave. and I-90 in the city of Euclid.

IMPACT: Traffic will be maintained with one lane in each direction.

MAP NUMBER 35



LOCATION: State Route 175, Richmond Heights

ESTIMATED START DATE: April 2017

PROJECT I.D.: 92024

ESTIMATED COMPLETION DATE: October 2017

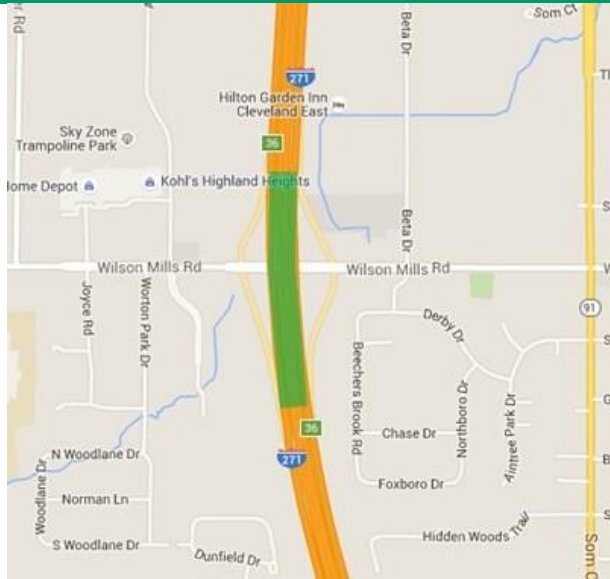
BID AMOUNT: \$838,636

DESCRIPTION: Bridge repair on SR 175 (Richmond Road) over the East Branch of Euclid Creek, between U.S. 6 (Chardon Road) and White Road in the city of Richmond Heights.

IMPACT: Richmond Road will be closed for 120 days. Motorists will be detours via Mayfield Rd., Bishop Rd. and I-271.



MAP NUMBER 36



LOCATION: Interstate 271,
Highland Heights and Mayfield

START DATE:
September 2016

PROJECT I.D.: 12343

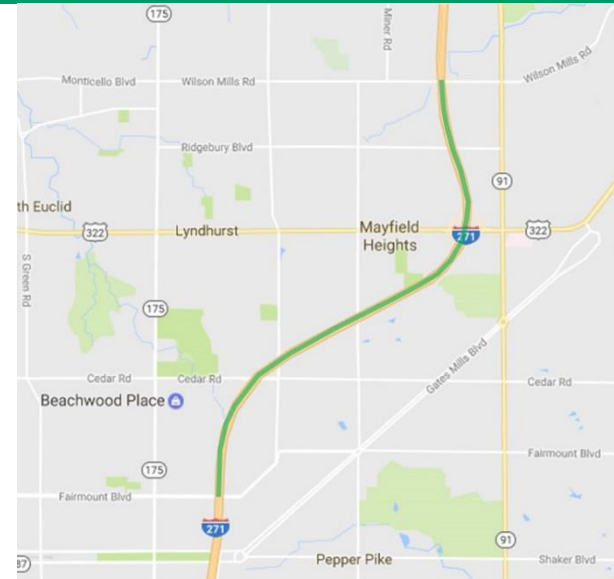
**ESTIMATED
COMPLETION DATE:**
October 2017

BID AMOUNT: \$8,046,431

DESCRIPTION: Replace the I-271 north and southbound Local Lanes bridges over Wilson Mills Road in the cities of Highland Heights and Mayfield.

IMPACT: I-271 Local Lanes traffic will be shifted to the Express Lanes during construction. Traffic will be maintained on the I-271 ramps at Wilson Mills Road; and on Wilson Mills Road.

MAP NUMBER 37



LOCATION: Interstate 271,
Beachwood, Lyndhurst and
Mayfield Heights

**ESTIMATED START
DATE:** April 2017

PROJECT I.D.: 90900

**ESTIMATED
COMPLETION DATE:**
October 2017

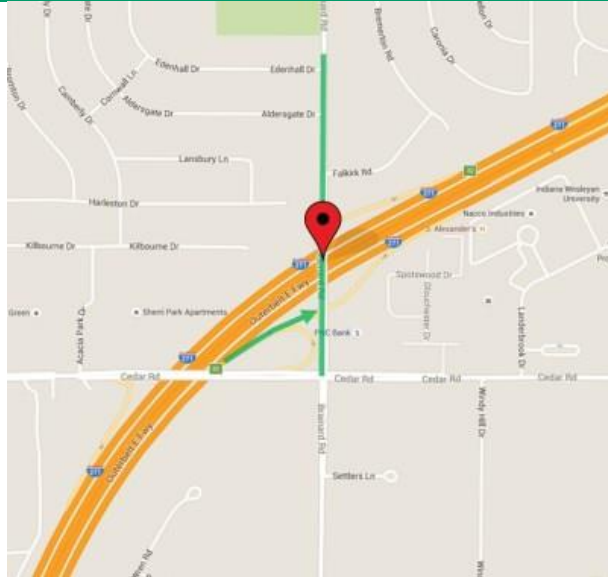
BID AMOUNT: \$3,299,289

DESCRIPTION: Resurface I-271 between Fairmount Blvd. and Wilson Mills Road in the cities of Beachwood, Lyndhurst and Mayfield Heights.

IMPACT: Off-peak lane closures.



MAP NUMBER 38



LOCATION: Interstate 271,
Lyndhurst

START DATE:
August 2016

PROJECT I.D.: 97676

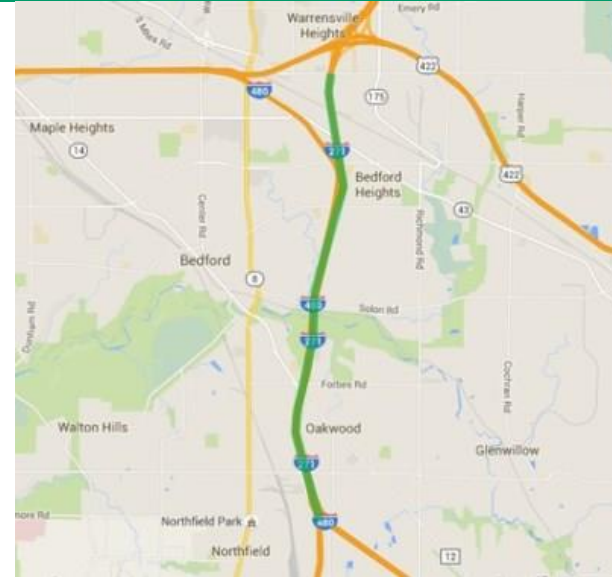
**ESTIMATED
COMPLETION DATE:**
October 2017

BID AMOUNT: \$2,631,010

DESCRIPTION: Widen I-271 northbound exit ramp to Cedar Road/Brainard Road and widen Brainard Road at I-271 in the village of Lyndhurst.

IMPACT: Off-peak lane closures.

MAP NUMBER 39



LOCATION: Interstate 271,
Oakwood, Bedford, Bedford
Heights and Warrensville Heights

START DATE:
August 2016

PROJECT I.D.: 80418

**ESTIMATED
COMPLETION DATE:**
June 2020

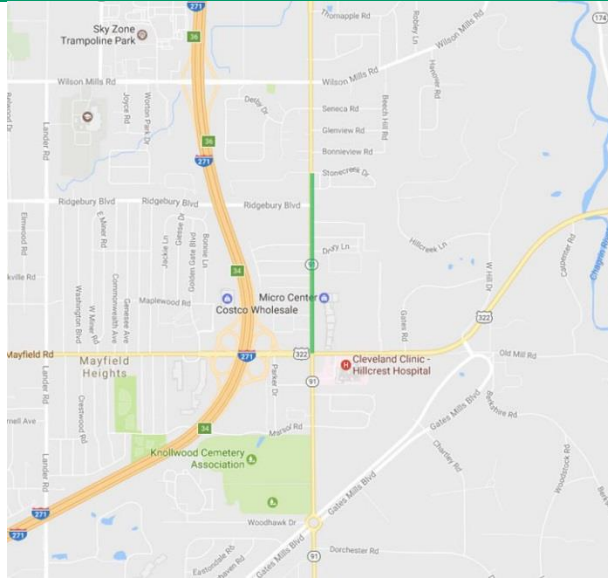
BID AMOUNT: \$119,988,187

DESCRIPTION: Widen I-271 between the Summit County Line and Miles Road in the cities of Oakwood, Bedford, Bedford Heights and Warrensville Heights.

IMPACT: Traffic will be maintained utilizing lane shifts. Occasional off-peak lane closures.



MAP NUMBER 40



LOCATION: State Route 91,
Mayfield Heights

PROJECT I.D.: 99793

ESTIMATED COST: \$1,335,595

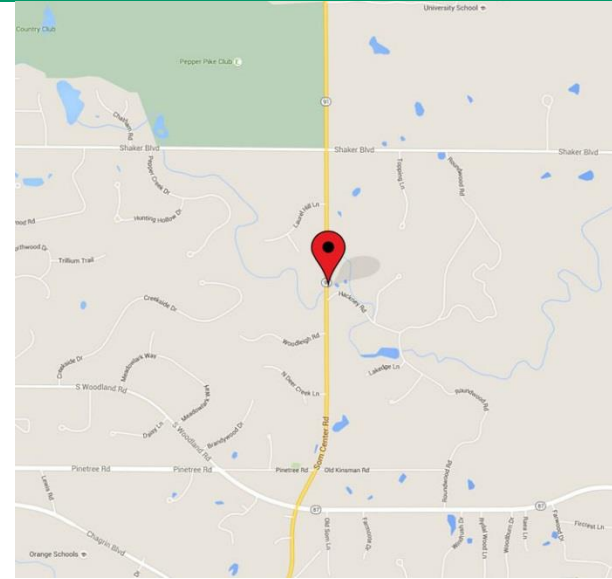
DESCRIPTION: Resurface SR 91 (SOM Center Road) between U.S. 322 (Mayfield Road) and Stonecreek Dr. in the city of Mayfield Heights.

IMPACT: Traffic will be maintained with one lane in each direction.

ESTIMATED START DATE: July 2017

ESTIMATED COMPLETION DATE: October 2017

MAP NUMBER 41



LOCATION: State Route 91,
Hunting Valley and Pepper Pike

PROJECT I.D.: 92023

BID AMOUNT: \$784,528

DESCRIPTION: Bridge repair on SR 91 north of SR 87 in the village of Hunting Valley and city of Pepper Pike.

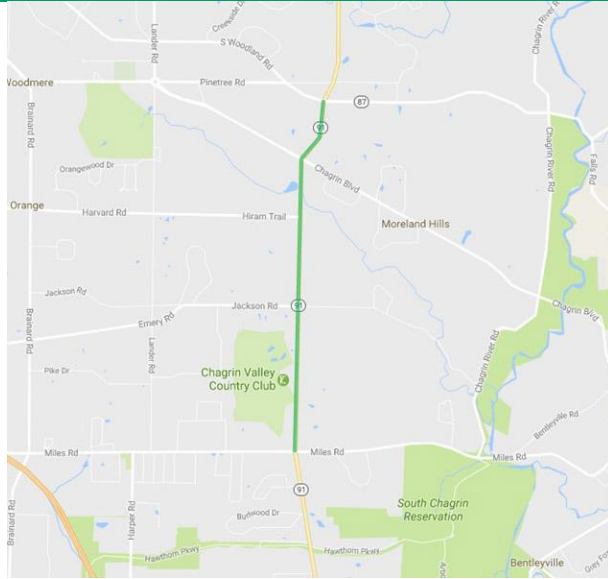
IMPACT: Traffic will be maintained.

START DATE: June 2016

ESTIMATED COMPLETION DATE: Spring 2017



MAP NUMBER 42



LOCATION: State Route 91,
Moreland Hills

PROJECT I.D.: 84297

BID AMOUNT: \$725,048

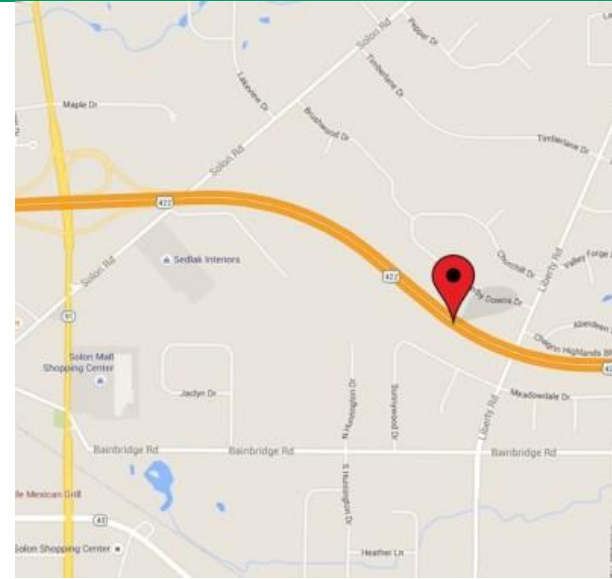
DESCRIPTION: Resurface SR 91 (SOM Center Road) between Miles Road and SR 87 (S. Woodland Road) in the village of Moreland Hills.

IMPACT: Two-way traffic will be maintained utilizing flaggers.

ESTIMATED START DATE: June 2017

ESTIMATED COMPLETION DATE: October 2017

MAP NUMBER 43



LOCATION: U.S. Route 422,
Solon

PROJECT I.D.: 97282

ESTIMATED COST: \$889,035

DESCRIPTION: Slope stabilization on the westbound U.S. 422 bridge over the abandoned Norfolk Southern railroad tracks in the city of Solon.

IMPACT: One lane of traffic will be maintained in each direction.

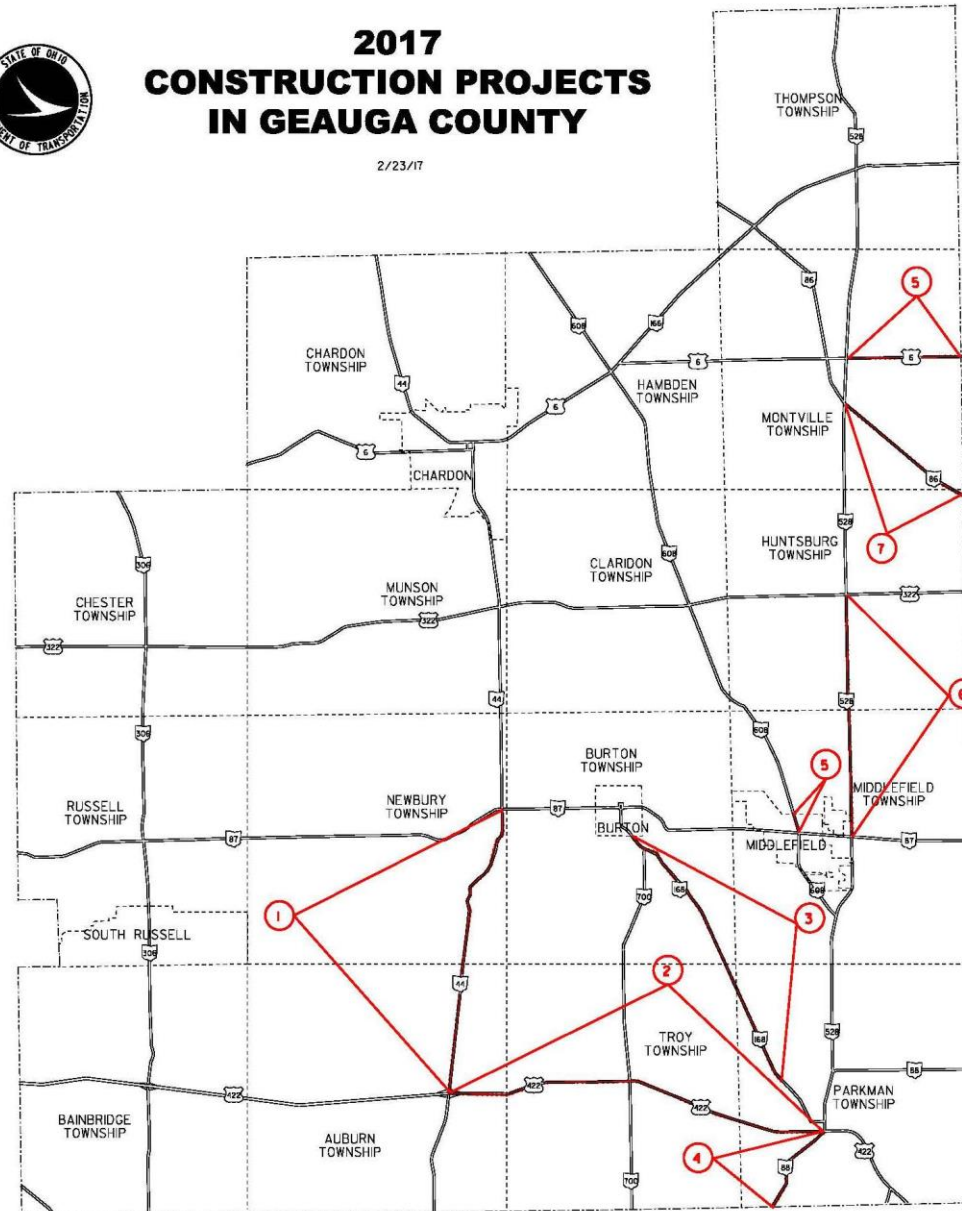
ESTIMATED START DATE: June 2017

ESTIMATED COMPLETION DATE: October 2017



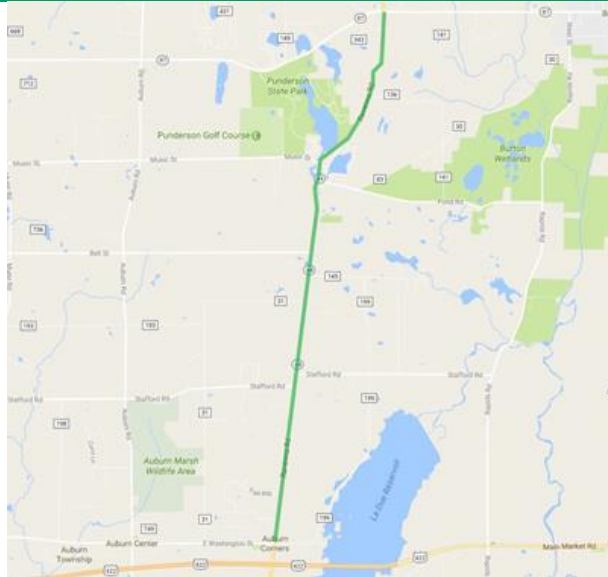
2017 CONSTRUCTION PROJECTS IN GEauga COUNTY

2/23/17





MAP NUMBER 1



LOCATION: State Route 44,
Auburn and Newbury

**ESTIMATED START
DATE:** June 2017

PROJECT I.D.: 90903

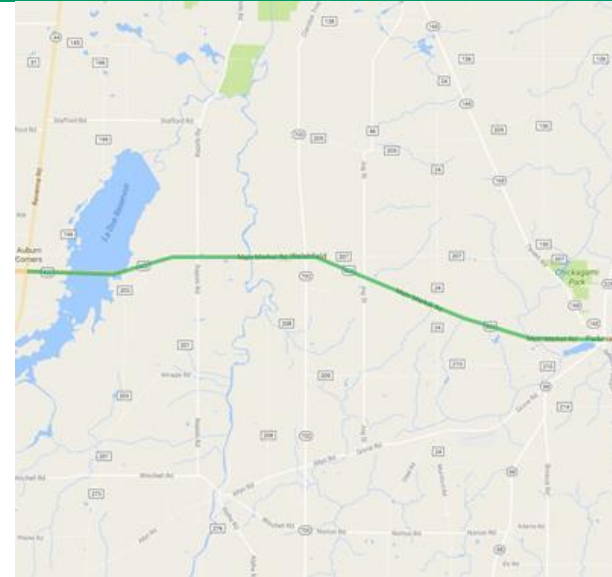
**ESTIMATED
COMPLETION DATE:**
October 2017

ESTIMATED COST: \$1,060,472

DESCRIPTION: Resurface SR 44 (Ravenna Road) between Washington St. and SR 87 (Kinsman Road) in Auburn and Newbury townships.

IMPACT: Two-way traffic will be maintained utilizing flaggers.

MAP NUMBER 2



LOCATION: U.S. Route 422,
Auburn, Troy and Parkman

**ESTIMATED START
DATE:** June 2017

PROJECT I.D.: 22221

**ESTIMATED
COMPLETION DATE:**
October 2017

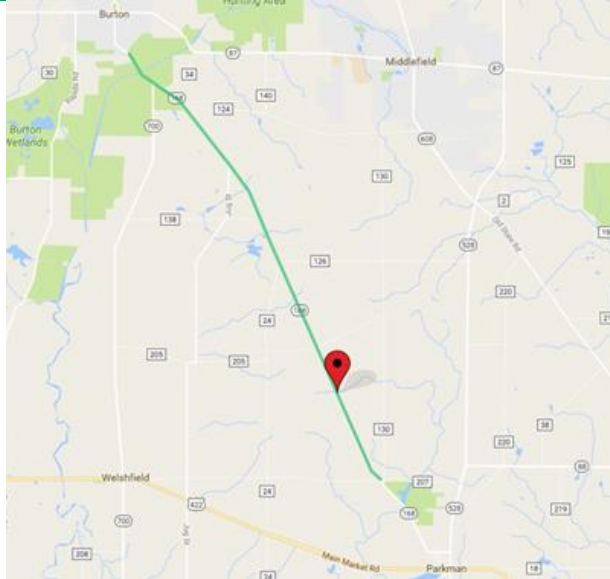
ESTIMATED COST: \$2,553,542

DESCRIPTION: Resurface U.S. 422 (Main-Market St.) between SR 44 (Ravenna Road) and SR 88 (Main St.) in Auburn, Troy and Parkman townships.

IMPACT: Two-way traffic will be maintained utilizing flaggers.



MAP NUMBER 3



LOCATION: State Route 168,
Parkman, Troy and Burton

**ESTIMATED START
DATE:** April 2017

PROJECT I.D.: 84299

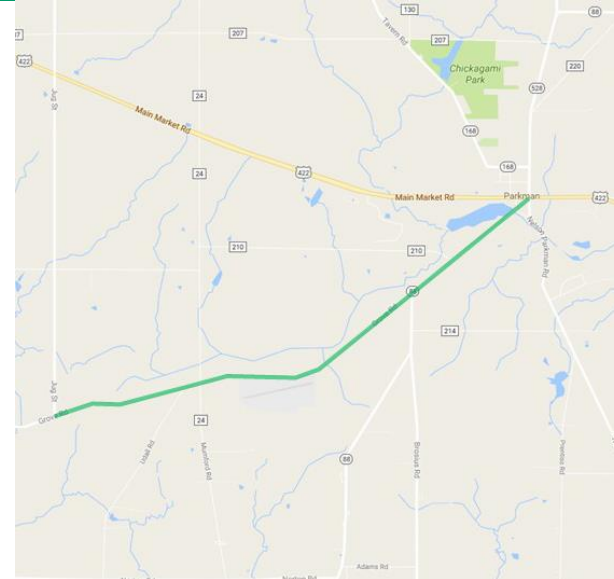
**ESTIMATED
COMPLETION DATE:**
October 2017

BID AMOUNT: \$2,124,816

DESCRIPTION: Resurface SR 168 between Nash Road and north of Memorial Drive in Parkman, Troy, and Burton townships. Culvert replacement on SR 168 south of Patch Rd.

IMPACT: Two-way traffic maintained utilizing flaggers during resurfacing. Detour for the culvert replacement: SR 168 to SR 700 SB to U.S. 422, EB U.S. 422 to SR 88, NB SR 88 to SR 168. Detour for bridge approach work: SR 168 to SR 608, EB SR 608 to SR 528, SB SR 608 to SR 168.

MAP NUMBER 4



LOCATION: State Route 88,
Parkman Township

**ESTIMATED START
DATE:** May 2017

PROJECT I.D.: 92603

**ESTIMATED
COMPLETION DATE:**
October 2017

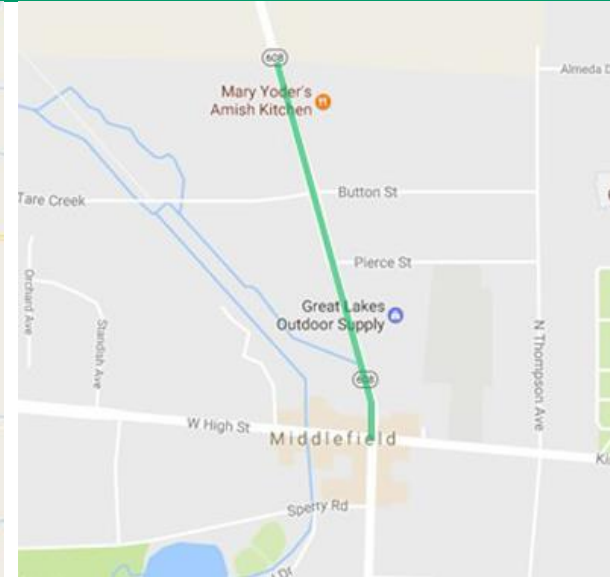
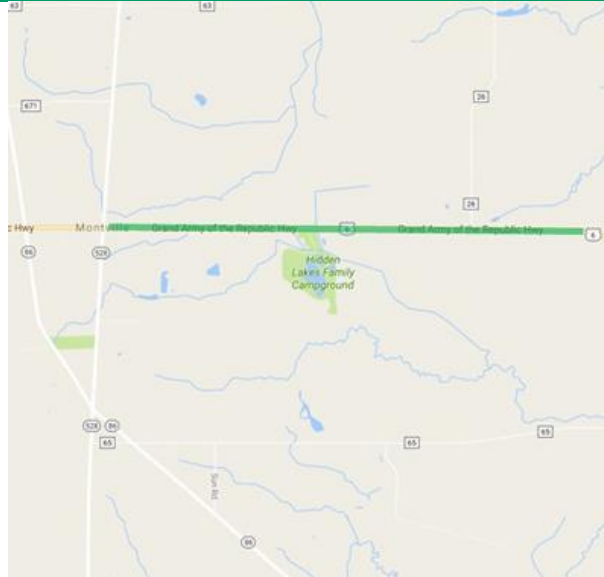
ESTIMATED COST: \$472,253

DESCRIPTION: Resurface SR 88 (Nash Road) between Geauga/Portage county line and U.S. 422 in Parkman Township.

IMPACT: Two-way traffic will be maintained utilizing flaggers.



MAP NUMBER 5



LOCATION: U.S. Route 6, Montville and State Route 608, Middlefield

ESTIMATED START DATE: May 2017

PROJECT I.D.: 98603

ESTIMATED COMPLETION DATE: October 2017

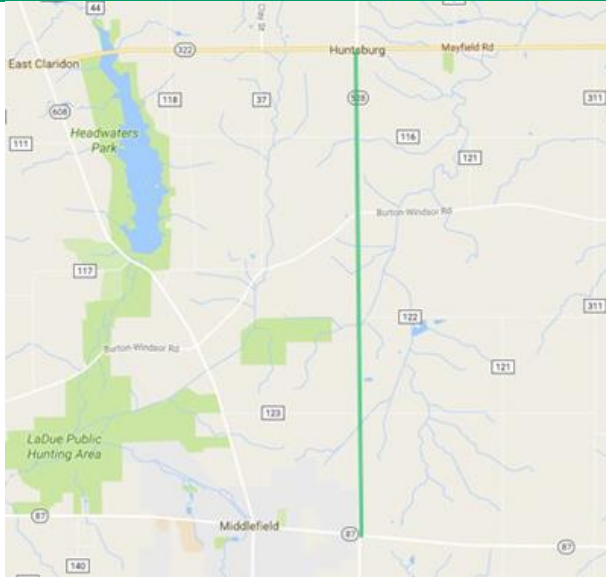
ESTIMATED COST: \$1,230,405

DESCRIPTION: Resurface U.S. 6 between SR 528 (Madison Road) and the Ashtabula County line in Montville Township and SR 608 (North State Avenue) between SR 87 (West High Street) and Button Street in the village of Middlefield. This project also includes culvert work on I-77 in Cuyahoga County.

IMPACT: Traffic will be maintained with off-peak lane closures. Two-way traffic maintained utilizing flaggers.



MAP NUMBER 6



LOCATION: State Route 528
Huntsburg and Middlefield

PROJECT I.D.: 99643

BID AMOUNT: \$917,694

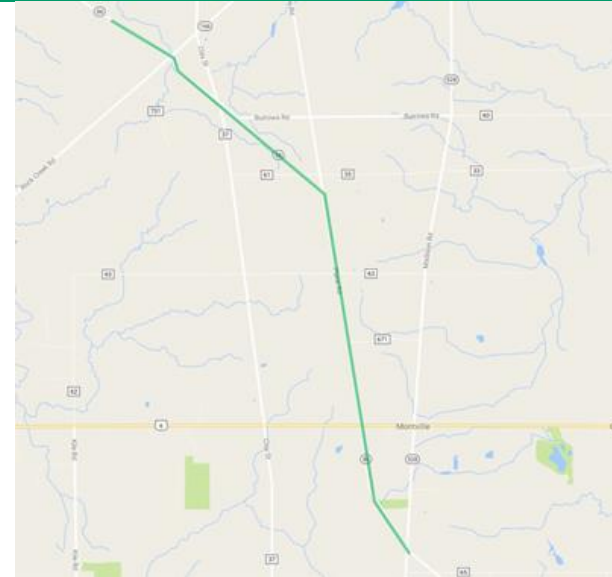
DESCRIPTION: Resurface SR 528 (Madison Road) between SR 87 (Kinsman Road) and U.S. 322 (Mayfield Road) in Huntsburg and Middlefield townships.

IMPACT: Two-way traffic maintained utilizing flaggers during resurfacing.

ESTIMATED START DATE: June 2017

ESTIMATED COMPLETION DATE: October 2017

MAP NUMBER 7



LOCATION: State Route 86,
Thompson and Montville

PROJECT I.D.: 90911

ESTIMATED COST: \$1,200,000

DESCRIPTION: Resurface SR 86 (Plank Road) between Burrows Road and SR 528 (Madison Road) in Thompson and Montville townships.

IMPACT: Two-way traffic will be maintained utilizing flaggers.

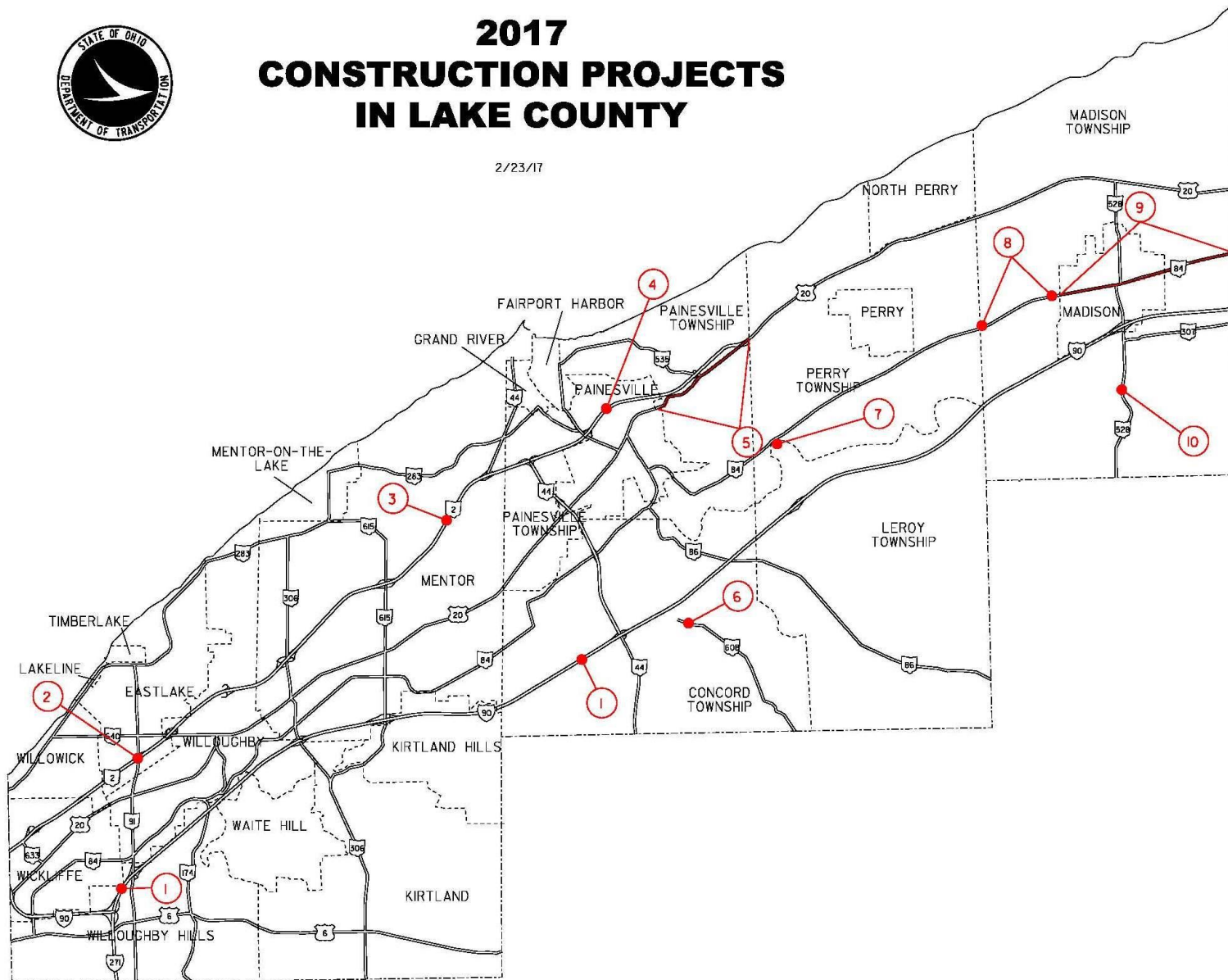
ESTIMATED START DATE: May 2017

ESTIMATED COMPLETION DATE: October 2017



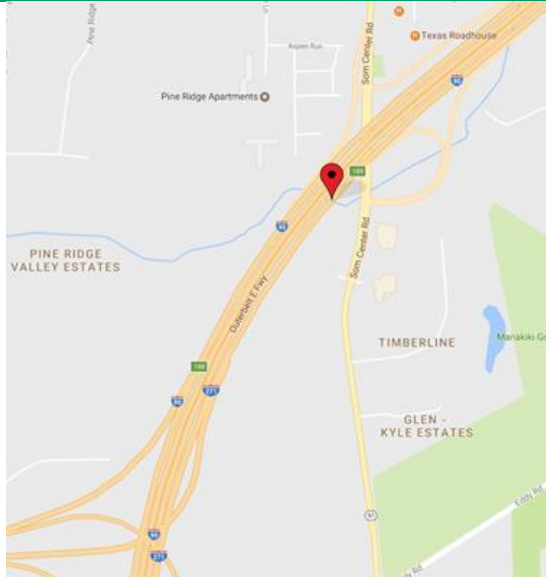
2017 CONSTRUCTION PROJECTS IN LAKE COUNTY

2/23/17





MAP NUMBER 1



LOCATION: Interstate 90,
Willoughby Hills, Wickliffe and
Concord

PROJECT I.D.: 99998

ESTIMATED COST: \$1,230,723

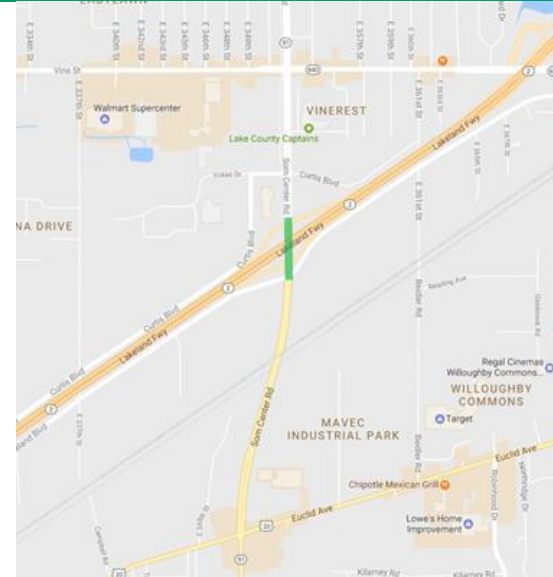
DESCRIPTION: Culvert repairs on I-90 at the I-271 interchange
in the cities of Willoughby Hills and Wickliffe and I-90 west of
SR 44 in Concord Township. This project also includes culvert
repairs on I-77 and SR 176 in Cuyahoga County.

IMPACT: Shoulder closures.

**ESTIMATED START
DATE:** May 2017

**ESTIMATED
COMPLETION DATE:**
September 2017

MAP NUMBER 2



LOCATION: State Route 91,
Eastlake

PROJECT I.D.: 85147

BID AMOUNT: \$4,453,869

DESCRIPTION: Replace SR 91 (SOM Center Road) bridge deck
over SR 2 in the city of Eastlake.

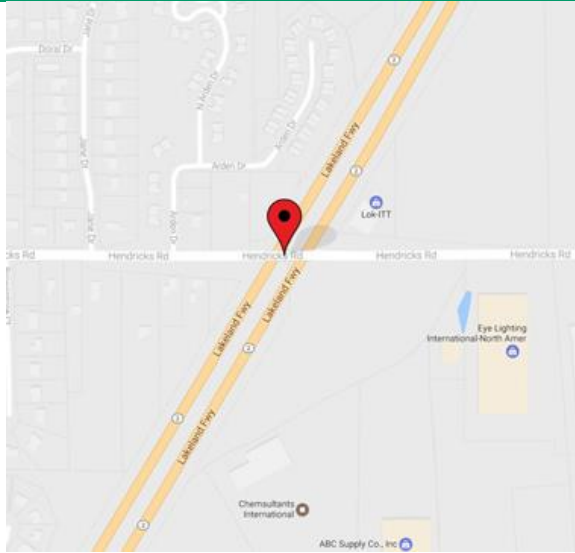
IMPACT: Two lanes will be maintained northbound and one lane
will be maintained southbound on SR 91 (SOM Center Rd.). Off-
peak lane closures on SR 2 and intermittent ramp closures. Details
will be forthcoming.

START DATE:
March 2017

**ESTIMATED
COMPLETION DATE:**
July 2018



MAP NUMBER 3



LOCATION: Hendricks Road,
Mentor

**ESTIMATED START
DATE:** July 2017

PROJECT I.D.: 98599

**ESTIMATED
COMPLETION DATE:**
October 2017

DESCRIPTION: Bridge repair Hendricks Rd. over SR 2 in Mentor. This project also includes repairs on seven structures in Cuyahoga County.

IMPACT: Off-peak lane closures.

MAP NUMBER 4



LOCATION: Elm Street,
Painesville

**ESTIMATED START
DATE:** May 2017

PROJECT I.D.: 88353

ESTIMATED COST: \$1,706,476

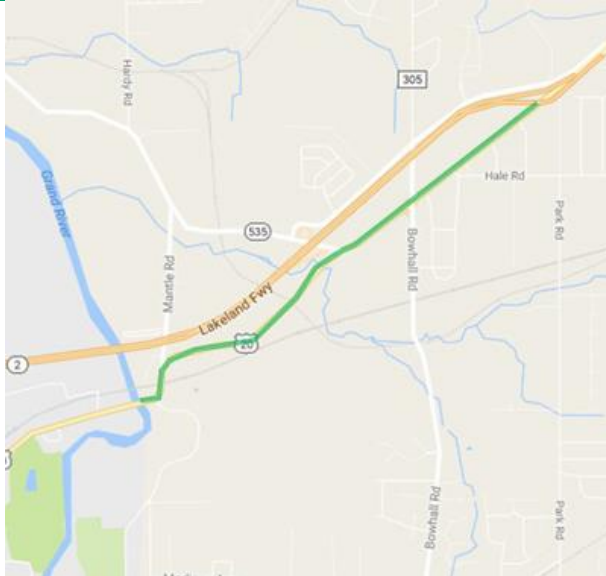
**ESTIMATED
COMPLETION DATE:**
October 2017

DESCRIPTION: Replace the Elm St. bridge deck over SR 2 in the city of Painesville.

IMPACT: Elm St. bridge will be closed for 150 days. Detour via North State Street bridge over SR 2.



MAP NUMBER 5



LOCATION: U.S. Route 20,
Painesville Township

**ESTIMATED START
DATE:** May 2017

PROJECT I.D.: 104486

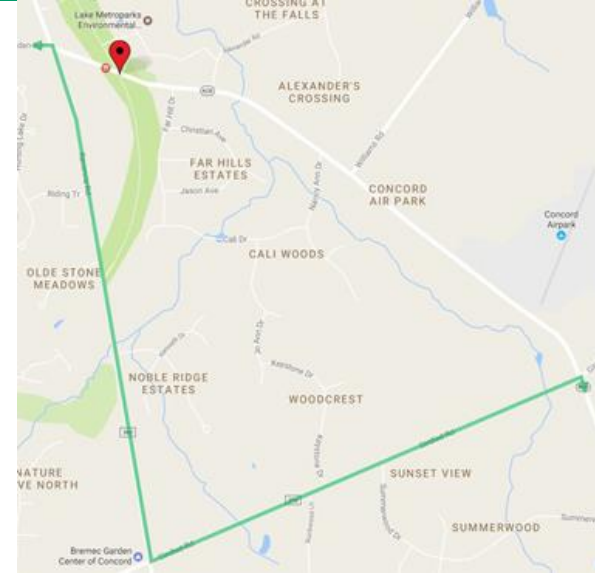
**ESTIMATED
COMPLETION DATE:**
August 2017

ESTIMATED COST: \$398,893

DESCRIPTION: Resurface U.S. 20 (North Ridge Road) between Grand River and SR 2 in Painesville Township.

IMPACT: Two-way traffic maintained utilizing flaggers.

MAP NUMBER 6



LOCATION: State Route 608,
Concord Township

START DATE:
March 2017

PROJECT I.D.: 93229

**ESTIMATED
COMPLETION DATE:**
October 2017

BID AMOUNT: \$1,795,217

DESCRIPTION: Bridge repair on SR 608 (Concord Hambden Road) over the Lake Metroparks Greenway Corridor in Concord Township.

IMPACT: The Lake Metroparks bike path will be closed for the duration of the project. There will be a 45 day closure of SR 608 (Concord Hambden Rd.) over the Lake Metroparks Greenway Corridor. Traffic will be detoured via Girdled Rd. and Ravenna Rd. During all other operations one lane will be maintained in each direction.



MAP NUMBER 7



LOCATION: Vrooman Road,
LeRoy and Perry

**ESTIMATED START
DATE:** October 2017

PROJECT I.D.: 105029

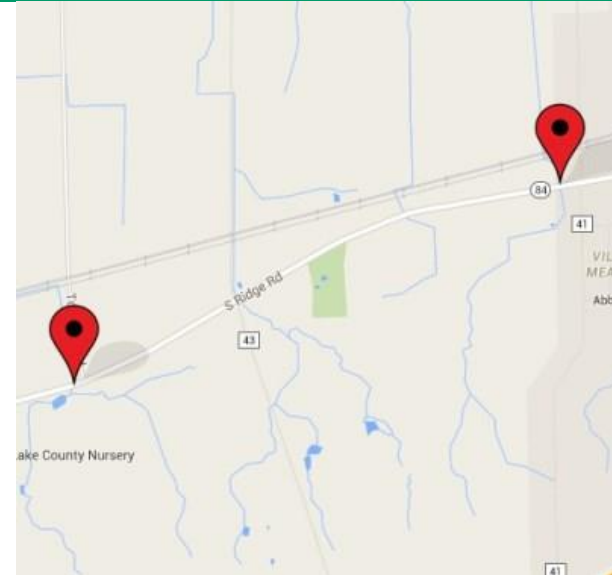
**ESTIMATED
COMPLETION DATE:**
October 2020

ESTIMATED COST: \$24,000,000

DESCRIPTION: Replace the Vrooman Road bridge over the Grand River and resurface Vrooman Road between I-90 and SR 84 in LeRoy and Perry Townships.

IMPACT: Local roads will be impacted. Details will be forthcoming.

MAP NUMBER 8



LOCATION: State Route 84,
Madison Township

**ESTIMATED START
DATE:** Spring 2017

PROJECT I.D.: 95321

**ESTIMATED
COMPLETION DATE:**
Summer 2017

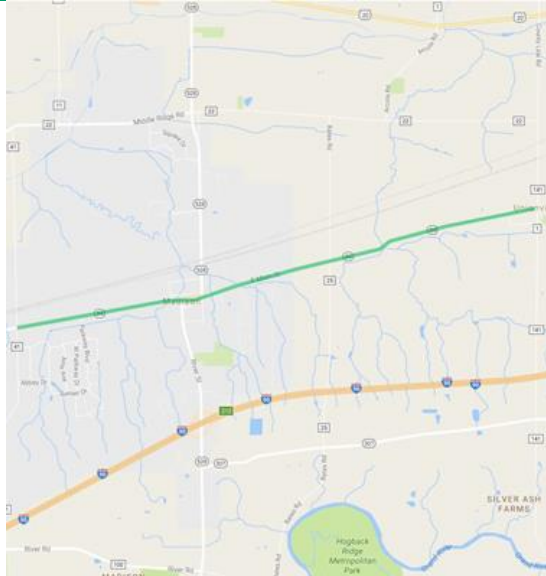
BID AMOUNT: \$427,185

DESCRIPTION: Culvert repairs on SR 84 at Townline Road and west of Dayton in Madison Township.

IMPACT: Two-way traffic will be maintained utilizing a temporary traffic signal.



MAP NUMBER 9



LOCATION: State Route 84,
Madison Village and Madison
Township

PROJECT I.D.: 83645

ESTIMATED COST: \$889,071

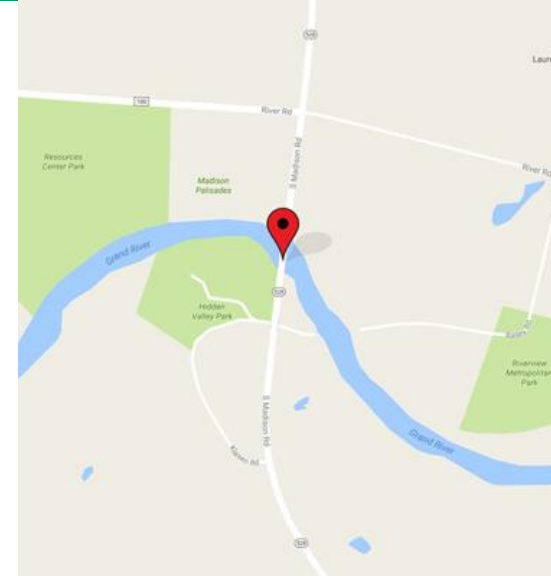
DESCRIPTION: Resurface SR 84 (Main St./South Ridge Rd.)
between Dayton Road and County Line Road in Madison Village
and Madison Township.

IMPACT: Two-way traffic maintained utilizing flaggers.

**ESTIMATED START
DATE:** June 2017

**ESTIMATED
COMPLETION DATE:**
October 2017

MAP NUMBER 10



LOCATION: State Route 528,
Madison Township

PROJECT I.D.: 103033

ESTIMATED COST: \$1,393,429

DESCRIPTION: Bridge repairs on SR 528 (South Madison Road)
over the Grand River in Madison Township. This project also
includes repairs on Detroit Road over the Rocky River in
Lakewood and Rocky River.

IMPACT: At the bridge, SR 528 will be reduced to one lane, both
directions of traffic will remain open with the use of temporary
traffic signals.

**ESTIMATED START
DATE:** June 2017

**ESTIMATED
COMPLETION DATE:**
October 2017



DISTRICT 12 REGIONAL PROJECTS

Various Routes, Cuyahoga, Geauga and Lake Counties - Project I.D.: 98661

Traffic signal repairs on various routes in Cuyahoga, Geauga and Lake counties. Traffic will be maintained. Lane closures expected during off-peak hours. Begin: May 2017/Complete: September 2017

Various Routes, Cuyahoga, Geauga and Lake Counties - Project I.D.: 94082

Lighting upgrades on various routes in Cuyahoga, Geauga and Lake counties. Traffic will be maintained. Begin: August 2016/Complete: May 2017

Various Routes, Cuyahoga, Geauga and Lake Counties - Project I.D.: 98659

Pavement markings on various routes in Cuyahoga, Geauga and Lake counties. Traffic will be maintained. Begin: October 2016/Complete: Complete: November 2017

Various Routes, Cuyahoga, Geauga and Lake Counties - Project I.D.: 97301

Traffic signal repairs on various routes in Cuyahoga, Geauga and Lake counties. Traffic will be maintained. Lane closures expected during off-peak hours. Begin: May 2016/Complete: June 2017

Various Routes, Cuyahoga, Geauga and Lake Counties - Project I.D.: 97311

Guardrail repairs on various routes in Cuyahoga, Geauga and Lake counties. Traffic will be maintained. Lane closures expected during off-peak hours. Begin: June 2016/Complete: June 2017

Various Route, Cuyahoga, Geauga and Lake Counties - Project I.D.: 104480

General tree and brush clearing along freeway corridors at various locations in Cuyahoga, Geauga and Lake counties. Traffic will be maintained. Begin: March 2017/Complete: May 2017

Various Routes, Cuyahoga, Geauga and Lake Counties - Project I.D.: 98657

Guardrail repairs on various routes in Cuyahoga, Geauga and Lake counties. Traffic will be maintained. Lane closures expected during off-peak hours. Begin: April 2017/Complete: June 2018

Various Routes, Cuyahoga, Geauga and Lake Counties - Project I.D.: 98660

Overhead sign structure repairs on various routes in Cuyahoga, Geauga and Lake counties. Traffic will be maintained. Lane closures expected during off-peak hours. Begin: April 2017/Complete: October 2017



DISTRICT 12 REGIONAL PROJECTS

Various Routes, Cuyahoga, Geauga and Lake Counties - Project I.D.: 102366

Crack sealing on various routes in Cuyahoga, Geauga and Lake counties. Traffic will be maintained. Lane closures expected during off-peak hours. Begin: June 2017/Complete: October 2017

Various Routes, Cuyahoga, Geauga and Lake Counties - Project I.D.: 103196

Pavement markings on various routes in Cuyahoga, Geauga and Lake counties. Traffic will be maintained. Begin: December 2017/Complete: October 2018

Various Routes, Cuyahoga, Lake and Lorain Counties (District 3) - Project I.D.: 99952

Place concrete deck sealer on 20 major bridges in District 12 and three bridges in District 3. Temporary lane closures. Begin: June 2017/Complete: October 2018



Cuyahoga County – Local Let Projects			
Project I.D.	Managing Agency	Description	Projected Cost
102013	City of Beachwood	Resurface Richmond Road (SR 87/SR 175) between Shaker Boulevard (SR 87) and Chagrin Boulevard (U.S. 422).	\$2,220,000
93827	City of Berea	Replace the West Center Street bridge over the Rocky River in the city of Berea.	\$2,625,611
89278	City of Brecksville	Resurface Royalton Rd. (SR 82) between east of Old Royalton Rd. and Brecksville Rd (SR 21).	\$3,792,000
84406	City of Cleveland	Resurface Pearl Road (U.S. 42) between Brookpark Road (SR 17) and I-71.	\$9,426,403
95106	City of Cleveland Heights	Resurface Cedar Road between Euclid Heights Boulevard and Taylor Road, transit, bicycle and pedestrian enhancements on Cedar Glen Parkway-Cedar Road and streetscape on Cedar-Fairmount.	\$3,991,540
103631	City of Euclid	Intersection improvements at Euclid Avenue (U.S. 20) and East 260 th Street (SR 176).	\$200,976
102194	City of Lakewood	Replace the protective coating system on the sanitary sewer line over I-90 just west of SR 237.	\$356,289
85371	City of Shaker Heights	Resurface Shaker Boulevard (SR 87) between Coventry Road and Sulgrave Road.	\$2,691,454
103929	City of Shaker Heights	Reconfiguration of Lee Road between Lomond and Scottsdale to include a dual center turn lane and bike lanes.	\$96,000
100026	City of Shaker Heights	Streetscape on Farnsleigh Road between Van Aken Blvd. and Warnesville Center Rd.	\$936,235
93607	City of Solon	Intersection improvements at SOM Center Road (SR 91) and Aurora Road (SR 43).	\$2,051,154
97888	Cleveland Metroparks	Construct a multi-purpose trail between Broadview Road and Brecksville Road in the Cleveland Metroparks' Brecksville Reservation in the cities of Broadview Heights and Brecksville.	\$2,584,870
94637	County Engineer	Resurface Turney Road between Hathaway Road and Warner Road in the cities of Garfield Heights and Cleveland.	\$6,720,000
84112	County Engineer	Construction of Stage 3 of the Cleveland Towpath Trail between Steelyard Commons and the Tremont/Literary trailhead.	\$13,457,744
10900	County Engineer	Widen and reconstruct Bagley Road/Pleasant Valley Road between U.S. 42 (Pearl Road) and York Road in the cities of Middleburg Heights and Parma.	\$22,945,485
89039	County Engineer	Repair four bridges on Highland Road over Euclid Creek in the city of Euclid.	\$13,209,925
91043	County Engineer	Replace the Avery Road bridge over Chippewa Creek in the city of Broadview Hts.	\$1,700,000
80729	County Engineer	Grade separation on Stearns Road at the Norfolk Southern Railroad tracks in Olmsted Township.	\$8,209,055
91039	County Engineer	Replace Cedar Avenue bridge over Doan Brook in the city of Cleveland.	\$1,953,750
94637	County Engineer	Resurface Turney Road between Hathaway Road and Warner Road in the cities of Garfield Heights and Cleveland.	\$6,921,600



Geauga County – Local Let Projects			
Project I.D.	Managing Agency	Description	Projected Cost
93702	County Engineer	Resurface Kirtland Road between the Lake/Geauga county line and Chardon Road (U.S. 6) in Chardon Township.	\$375,000

Lake County – Local Let Projects			
Project I.D.	Managing Agency	Description	Projected Cost
98679	City of Mentor	Widen Mentor Avenue (U.S. 20) between Center Street (SR 615) and Murray Avenue.	\$2,338,000
85396	City of Mentor	Resurface Johnnycake Ridge Road (SR 84) between SR 306 and SR 615.	\$1,044,344
82698	City of Willowick	Resurface SR 283 (Lakeshore Boulevard) between WCL and Vine Street.	\$1,213,070
95475	County Engineer	Resurface Ravenna Road between Concord-Hambden Road and Auburn Road in Concord Township.	\$1,200,000
84403	County Engineer	Resurface Lakeshore Boulevard (SR 283) between SOM Center Road (SR 91) and Westbrook Drive in the city of Eastlake.	\$1,070,000
80955	Painesville Township	Streetscape project on U.S. 20 (Mentor Avenue) between Wellesley Road and Fern Drive in Painesville Township.	\$183,555



OUR MISSION

To provide easy conveyance of people and goods from place to place, we will:

Take care of what we have;

Make our system work better;

Improve safety;

Enhance capacity

OUR VISION

A long-term, reliable, professional and highly productive organization

For more information please contact,
Amanda McFarland, Public Information Officer, (216) 584-2005
Marissa McDaid, Public Information Officer, (216) 584-2007



Like us on Facebook:

www.facebook.com/District12Cleveland



Follow us on Twitter:

www.twitter.com/ODOT_Cleveland



Statewide Traffic Information:

www.OHGO.com

For general information, call 216-581-2100 or visit District 12's Web site at: www.transportation.ohio.gov/dist12

Printed March 2017