




# OHIO DEPARTMENT OF TRANSPORTATION DISTRICT 12

## 2013 CONSTRUCTION PROGRAM




SERVING CUYAHOGA, GEAUGA AND LAKE COUNTIES.

JOHN R. KASICH, OHIO GOVERNOR | JERRY WRAY, ODOT DIRECTOR | MYRON S. PAKUSH, DISTRICT DEPUTY DIRECTOR



# OHIO DEPARTMENT OF TRANSPORTATION DISTRICT 12

## 2013 CONSTRUCTION PROGRAM



SERVING CUYAHOGA, GEAUGA AND LAKE COUNTIES.

JOHN R. KASICH, OHIO GOVERNOR | JERRY WRAY, ODOT DIRECTOR | MYRON S. PAKUSH, DISTRICT DEPUTY DIRECTOR



## Table of Contents

<b>Overview.....</b>	<b>Page 1</b>
<b>Cuyahoga County.....</b>	<b>Page 2</b>
<b>Geauga County.....</b>	<b>Page 23</b>
<b>Lake County.....</b>	<b>Page 26</b>
<b>Regional Projects.....</b>	<b>Page 32</b>
<b>Local-Let Projects.....</b>	<b>Page 33</b>





The Ohio Department of Transportation, District 12 is responsible for the maintenance and construction of all interstates, U.S. and State Routes in unincorporated municipalities in Cuyahoga, Geauga and Lake counties.

Every spring, we shift our focus from snow and ice removal to the construction and repair of our roadways. Improvement of the highway network is a positive and necessary responsibility. By improving traffic flow, ODOT provides a smooth, safe and efficient ride for travel and commerce in the region.

The 2013 Construction Guide includes information about major construction projects in the District 12, tri-county area. Projects to which ODOT has contributed money but are administered by local agencies are listed at the back of the book.

Tentative start and completion dates are included to provide you with a project timeline. At a later date, we will be providing public completion dates, which indicate when the roadway will be open to traffic.

As with every construction season, we ask motorists to use caution when traveling through work zones. By obeying posted speed limits and exercising caution, motorists can do their part to keep both our construction employees and fellow motorists safe.

For the latest on Innerbelt Bridge construction, motorists are encouraged to log-on to [www.Innerbelt.org](http://www.Innerbelt.org). Visitors to the site may sign-up to receive project related e-mails, view Construction Connection, the official newsletter of the Innerbelt project, or find links to both Facebook and Twitter. For questions or concerns, call the Innerbelt hotline at 216.344.0069 (855.803.5280 toll-free) or e-mail the team at [Info@Innerbelt.org](mailto:Info@Innerbelt.org).

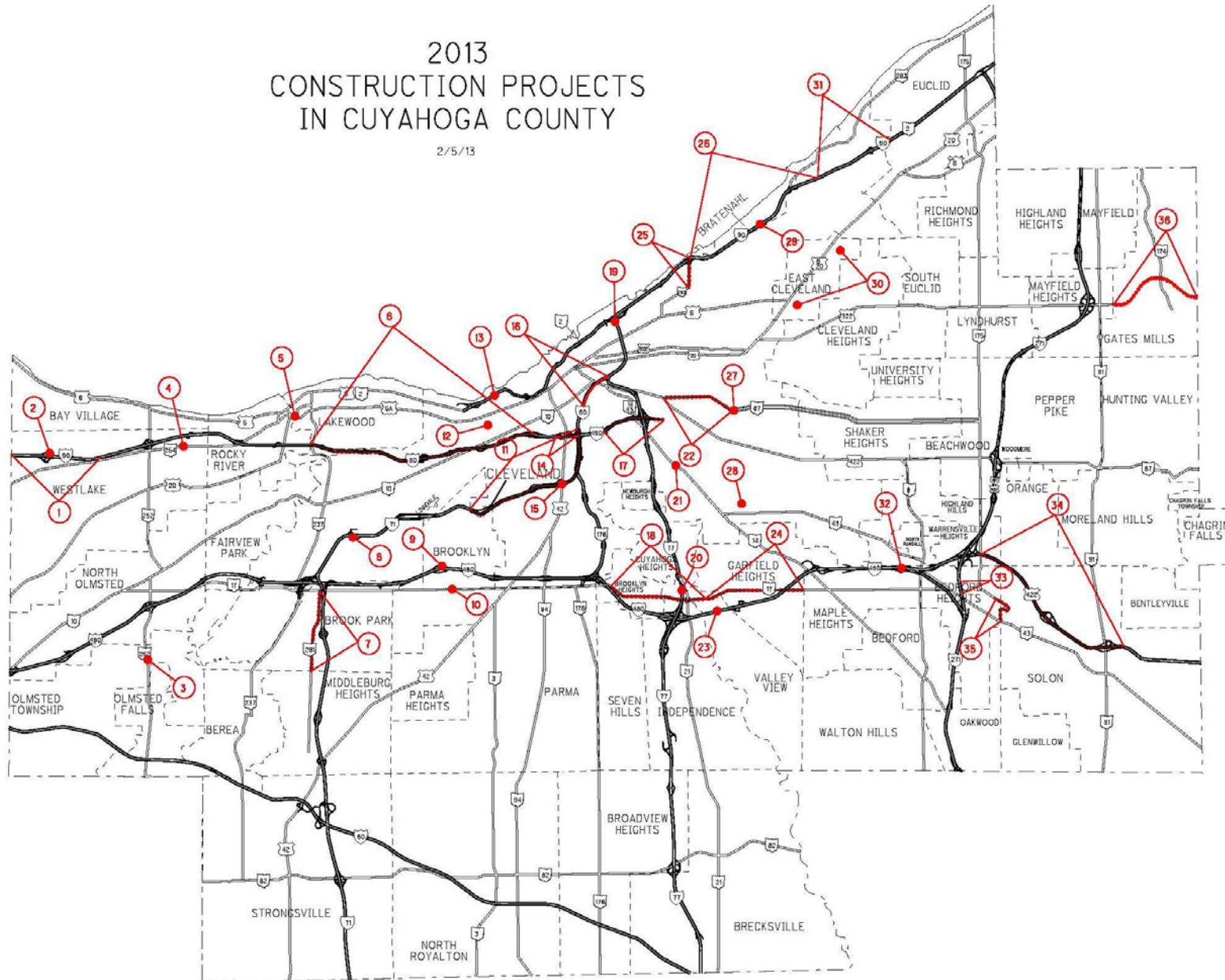
Questions concerning District 12 construction projects can be directed to the ODOT, District 12 Public Information Office at 216.584.2005 or 216.584.2006.





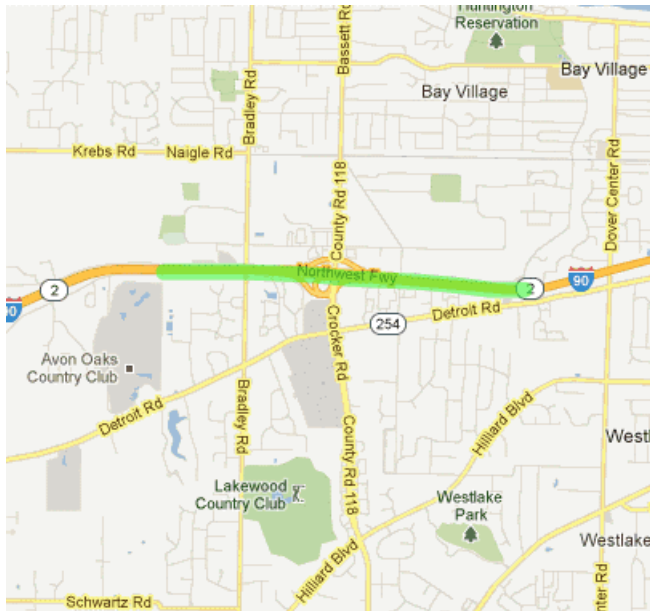
## 2013 CONSTRUCTION PROJECTS IN CUYAHOGA COUNTY

2/5/13





## MAP NUMBER 1



**LOCATION:** Interstate 90,  
Westlake

**ESTIMATED START DATE:**  
April 2013

**ESTIMATED COST:** \$380,000

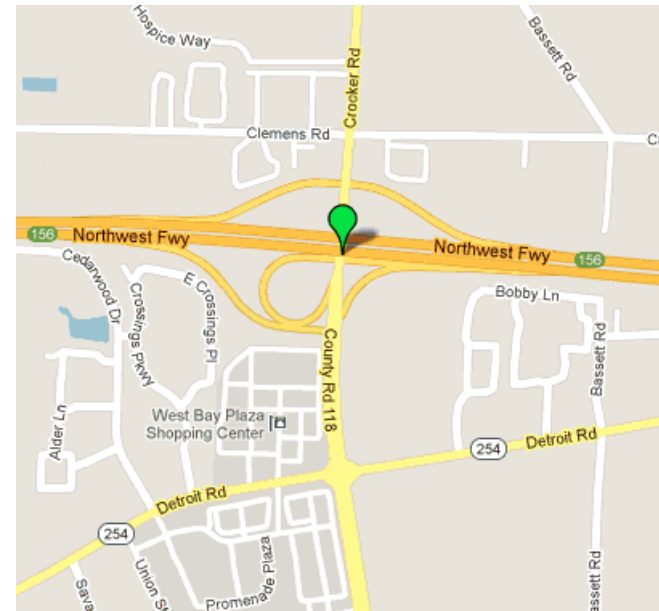
**ESTIMATED COMPLETION  
DATE:** August 2013

**PROJECT I.D.:** 91743

**DESCRIPTION:** Install guardrail on I-90 between the Lorain County Line and Cahoon Road in the city of Westlake.

**IMPACT:** Daily shoulder closures and overnight lane closures are expected.

## MAP NUMBER 2



**LOCATION:** Interstate 90,  
Westlake

**ESTIMATED START DATE:**  
April 2013

**BID AMOUNT:** \$1,180,902

**ESTIMATED COMPLETION  
DATE:** October 2013

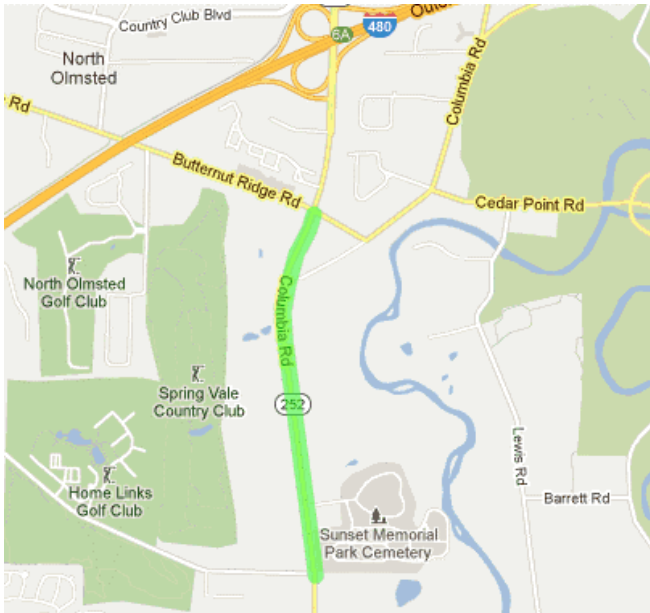
**PROJECT I.D.:** 91655

**DESCRIPTION:** Add a southbound turn lane on Crocker Road to I-90 westbound and add a turn lane on the I-90 westbound exit ramp to Crocker Road in the city of Westlake.

**IMPACT:** Traffic will be maintained. Ramp restrictions expected.



## MAP NUMBER 3



**LOCATION:** State Route 252,  
Olmsted Township

**BID AMOUNT:** \$424,796

**PROJECT I.D.:** 85315

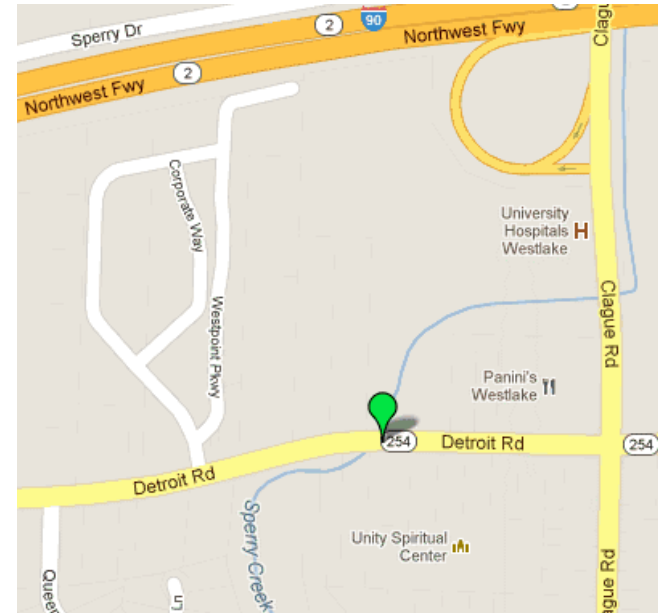
**DESCRIPTION:** Culvert repairs on SR 252 between John Road and Butternut Ridge Road in Olmsted Township.

**IMPACT:** Two-way traffic will be maintained utilizing a temporary traffic signal.

**START DATE:** August 2012

**ESTIMATED COMPLETION  
DATE:** July 2013

## MAP NUMBER 4



**LOCATION:** Detroit Road (State  
Route 254), Westlake

**BID AMOUNT:** \$806,652

**PROJECT I.D.:** 85149

**DESCRIPTION:** Replace the Detroit Road (SR 254) bridge over Sperry Creek, just west of Clague Road, in the city of Westlake.

**IMPACT:** Traffic will be maintained utilizing traffic shifts.

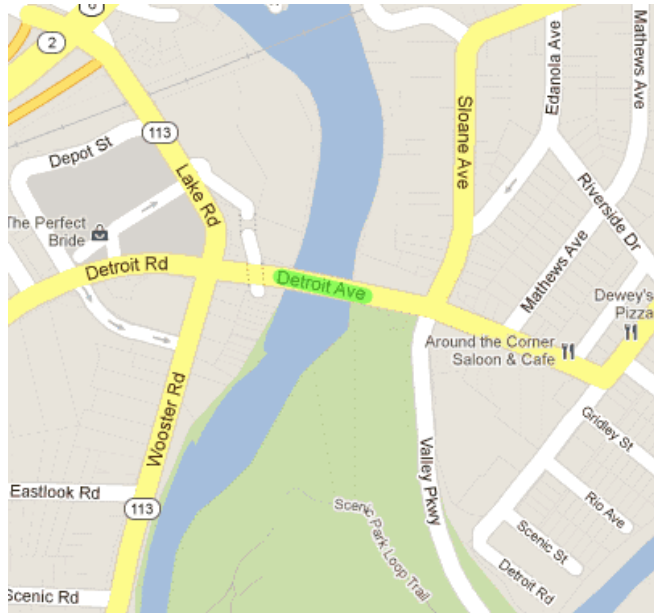
**ESTIMATED START DATE:**  
May 2013

**ESTIMATED COMPLETION  
DATE:** October 2013





## MAP NUMBER 5



**LOCATION:** U.S. Route 6A (Detroit Road), Rocky River and Lakewood

**BID AMOUNT:** \$452,316

**PROJECT I.D.:** 94301

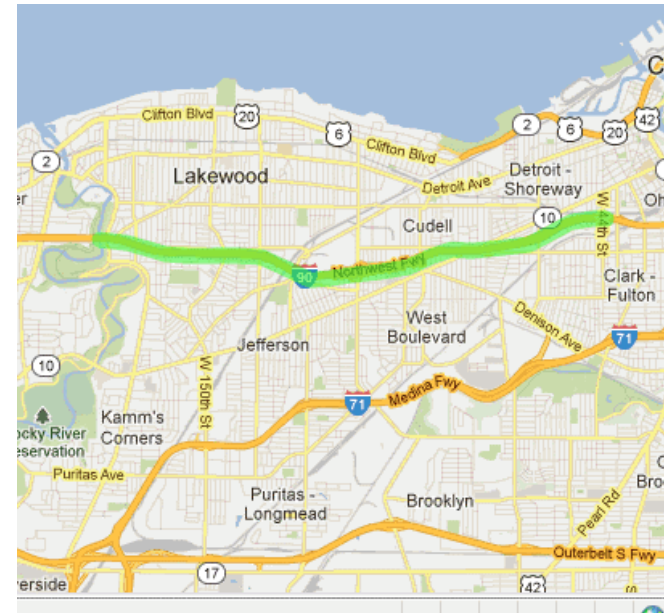
**DESCRIPTION:** Bridge maintenance on U.S. Route 6A (Detroit Road) over the Rocky River in the cities of Rocky River and Lakewood.

**IMPACT:** Daily lane closures are expected.

**START DATE:** February 2013

**ESTIMATED COMPLETION DATE:** May 2013

## MAP NUMBER 6



**LOCATION:** Interstate 90, Cleveland and Lakewood

**BID AMOUNT:** \$5,303,762

**PROJECT I.D.:** 85524

**DESCRIPTION:** Resurfacing on I-90 between the Rocky River and West 44th Street in the cities of Cleveland and Lakewood.

**IMPACT:** Traffic will be maintained. Overnight lane closures are expected.

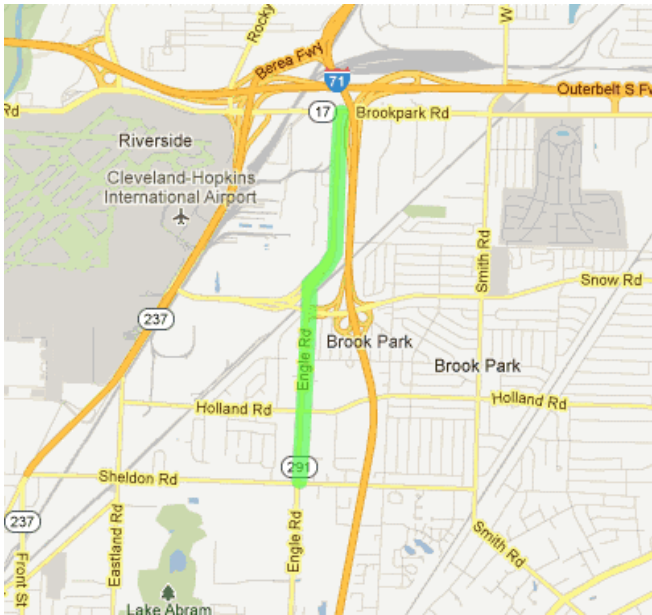
**ESTIMATED START DATE:** April 2013

**ESTIMATED COMPLETION DATE:** October 2013





## MAP NUMBER 7



**LOCATION:** Enгле Road (State Route 291), Brook Park

**ESTIMATED START DATE:** July 2013

**ESTIMATED COST:** \$1,905,500

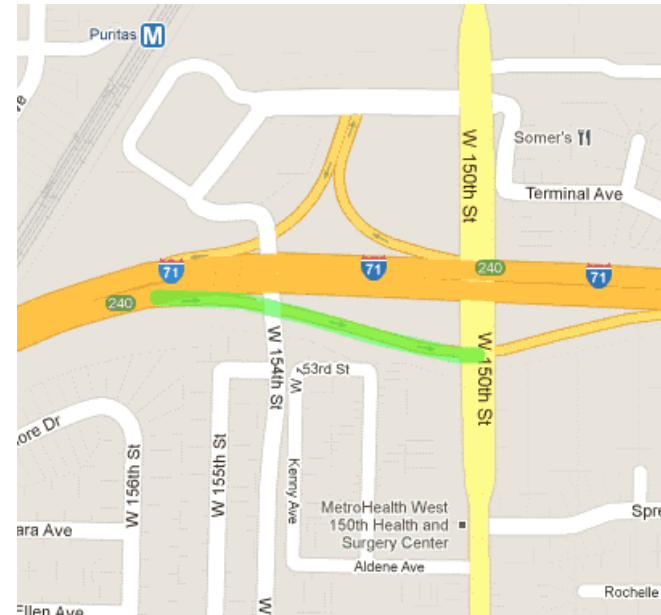
**ESTIMATED COMPLETION DATE:** October 2013

**PROJECT I.D.:** 85361

**DESCRIPTION:** Resurfacing Enгле Road (SR 291) between Sheldon Road and Brookpark Road (SR 17) in the city of Brook Park.

**IMPACT:** One lane will be maintained in each direction.

## MAP NUMBER 8



**LOCATION:** Interstate 71, Cleveland.

**ESTIMATED START DATE:** March 2013

**BID AMOUNT:** \$918,778

**ESTIMATED COMPLETION DATE:** October 2013

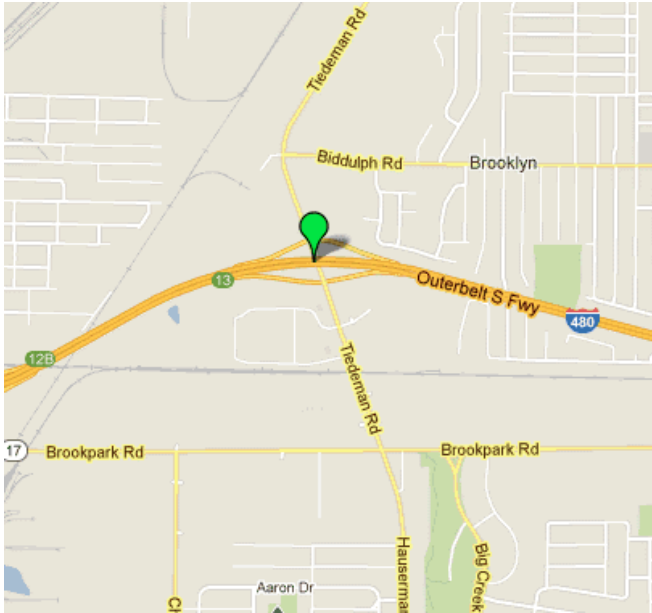
**PROJECT I.D.:** 84488

**DESCRIPTION:** Replace bridge deck on the I-71 northbound exit ramp to West 150<sup>th</sup> Street over West 154<sup>th</sup> Street in the city of Cleveland.

**IMPACT:** The I-71 northbound exit ramp to West 150<sup>th</sup> Street will remain open. Intermittent lane closures are expected on West 154<sup>th</sup> Street.



## MAP NUMBER 9



**LOCATION:** Interstate 480,  
Brooklyn

**ESTIMATED START DATE:**  
June 2013

**ESTIMATED COST:** \$2,410,000

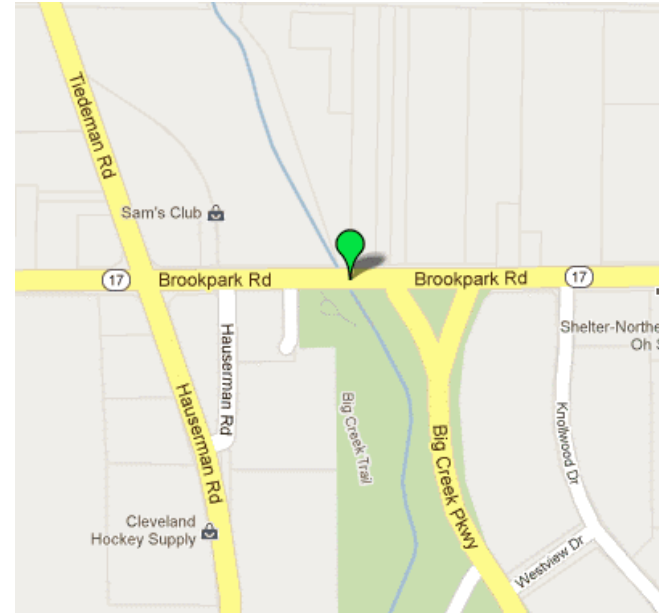
**ESTIMATED COMPLETION  
DATE:** October 2013

**PROJECT I.D.:** 94723

**DESCRIPTION:** Widen the westbound and eastbound exit ramps at the I-480/Tiedeman Road interchange in the city of Brooklyn.

**IMPACT:** Traffic will be maintained during peak travel times. Overnight lane closures on I-480 and weekend ramp closures are expected. More information to follow.

## MAP NUMBER 10



**LOCATION:** State Route 17  
(Brookpark Road), Brooklyn and  
Parma.

**START DATE:** April 2012

**ESTIMATED COMPLETION  
DATE:** June 2013

**BID AMOUNT:** \$2,179,554

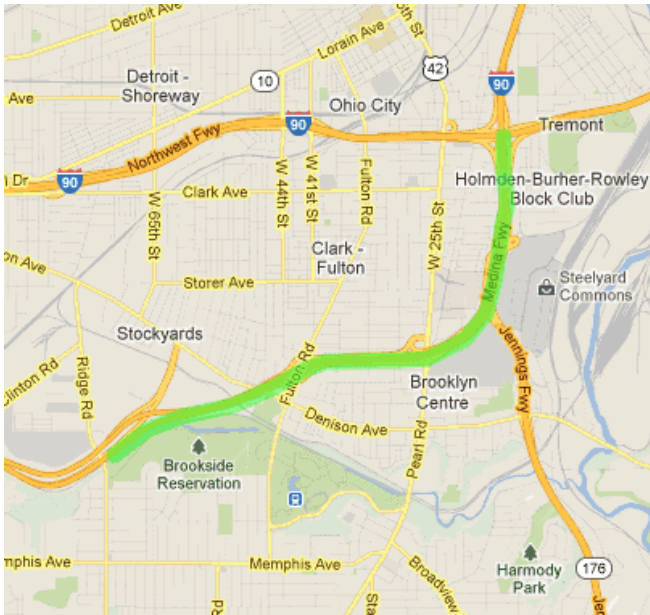
**PROJECT I.D.:** 22212

**DESCRIPTION:** Replace the State Route 17 (Brookpark Road) bridge over Big Creek - east of Tiedeman Road – in the cities of Brooklyn and Parma.

**IMPACT:** Traffic will be maintained with one lane in each direction.



## MAP NUMBER 11



**LOCATION:** Interstate 71,  
Cleveland

**ESTIMATED START DATE:**  
April 2013

**BID AMOUNT:** \$3,783,698

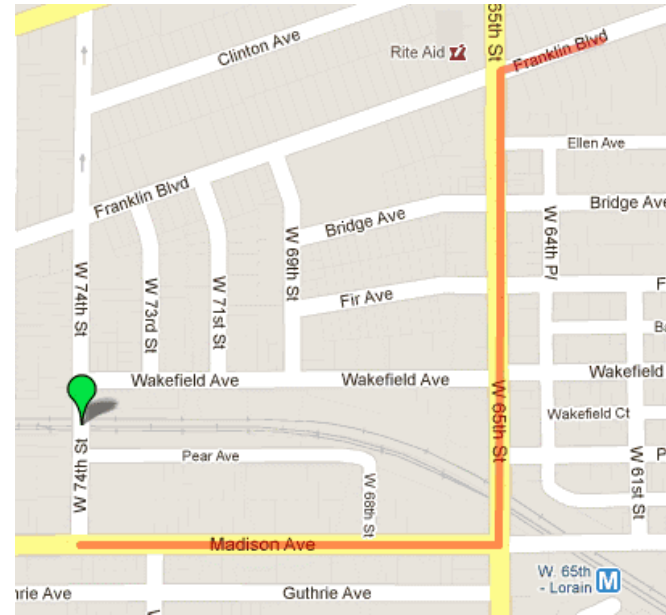
**ESTIMATED COMPLETION  
DATE:** October 2013

**PROJECT I.D.:** 21810

**DESCRIPTION:** Resurfacing on I-71 between Ridge Rd and I-490 in the city of Cleveland.

**IMPACT:** Overnight lane closures are expected.

## MAP NUMBER 12



**LOCATION:** West 74<sup>th</sup> Street,  
Cleveland

**ESTIMATED START DATE:**  
February 2013

**BID AMOUNT:** \$5,999,302

**ESTIMATED COMPLETION  
DATE:** September 2014

**PROJECT I.D.:** 8418

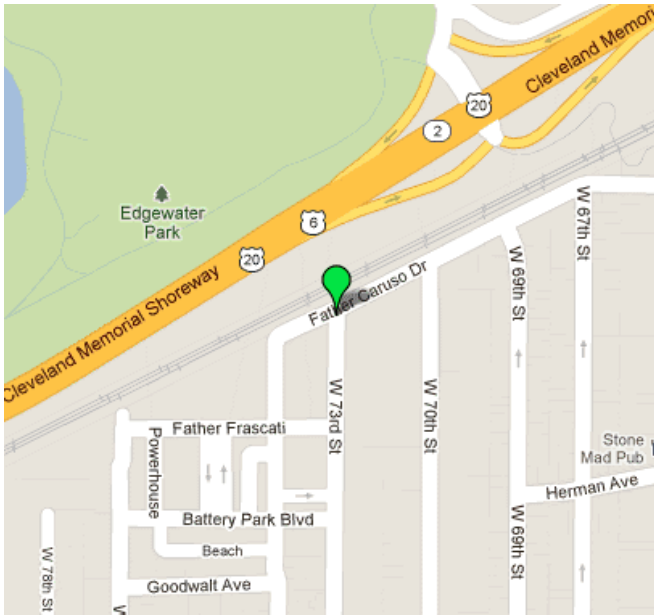
**DESCRIPTION:** Replace the West 74<sup>th</sup> Street bridge over Norfolk Southern and GCRTA in the city of Cleveland. This project also includes reconstruction of Madison Avenue over GCRTA and Norfolk Southern Railroad into a pedestrian structure and rehabilitation of the West 61st Street pedestrian structure over GCRTA and Norfolk Southern.

**IMPACT:** West 74th Street bridge will be closed. Motorists will be detoured via Madison Avenue to West 65th Street to Franklin Blvd.





## MAP NUMBER 13



**LOCATION:** West 73rd Street, Cleveland.

**ESTIMATED START DATE:** July 2013

**ESTIMATED COST:** \$32,294,000

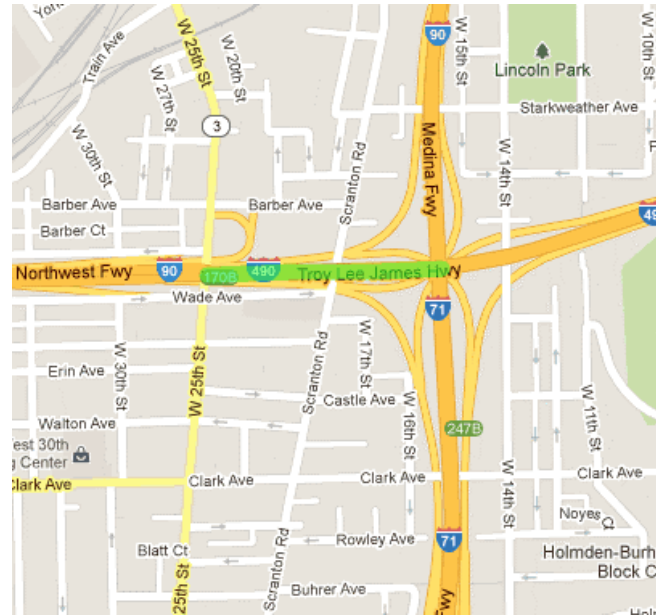
**ESTIMATED COMPLETION DATE:** November 2015

**PROJECT I.D.:** 86481

**DESCRIPTION:** Constructing a new bridge under Norfolk Southern Railroad and extend West 73rd Street to connect with Edgewater Park and the West Shoreway in the city of Cleveland. Work includes relocation of the Northeast Ohio Regional Sewer District westerly interceptor sewer.

**IMPACT:** Traffic will be maintained during 2013. More information to come on impacts during future phases.

## MAP NUMBER 14



**LOCATION:** Interstate 90, Cleveland.

**ESTIMATED START DATE:** July 2013

**ESTIMATED COST:** \$3,413,000

**ESTIMATED COMPLETION DATE:** August 2014

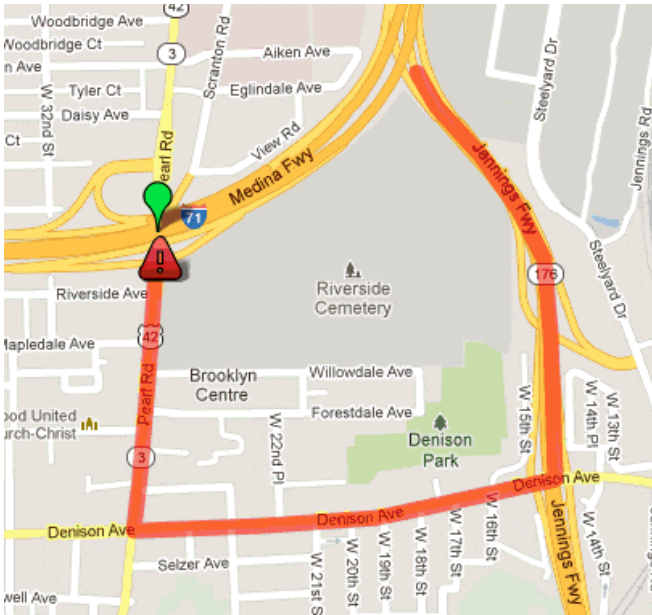
**PROJECT I.D.:** 91530

**DESCRIPTION:** Adding a lane on I-90 eastbound between West 25th Street and I-490/I-71/SR176. Lane configurations of two lanes to I-490 eastbound, two lanes to I-90 eastbound and one lane to I-71/SR 176 southbound. These lane configurations will be implemented upon completion of the new Eastbound Innerbelt Bridge.

**IMPACT:** Overnight lane closures on I-90 eastbound are expected. Various ramps may close for the weekend. More information to follow.



MAP NUMBER 15



**LOCATION:** West 25th Street, Cleveland.

**BID AMOUNT:** \$2,771,378

**PROJECT I.D.:** 83488

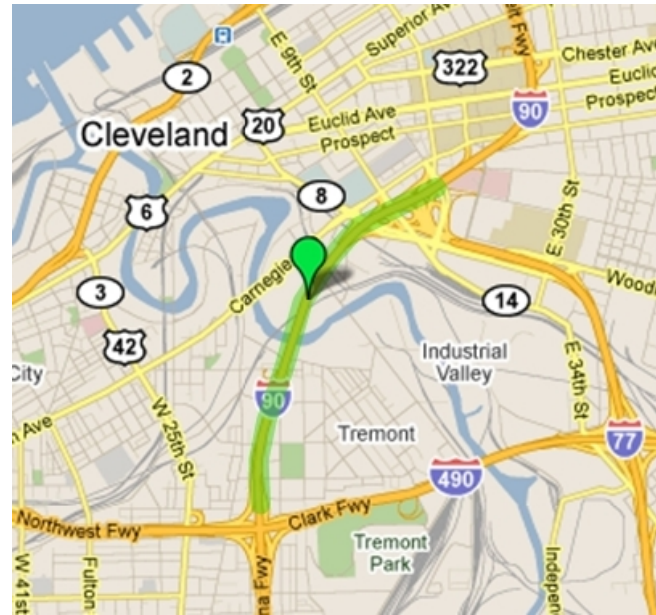
**DESCRIPTION:** Replace the West 25th Street (U.S. 42) bridge deck over I-71 in the city of Cleveland.

**IMPACT:** One lane in each direction will be maintained on West 25th Street over I-71. The West 25th Street entrance to I-71 northbound will be closed. Motorists will be detoured via Denison Avenue to SR 176 northbound to I-71 northbound. Daily lane and shoulder closures are expected on I-71.

**ESTIMATED START DATE:** March 2013

**ESTIMATED COMPLETION DATE:** June 2014

MAP NUMBER 16



**LOCATION:** Interstate 90 westbound, Cleveland

**BID AMOUNT:** \$287,400,000

**PROJECT I.D.:** 85531

**DESCRIPTION:** Crews work to construct a new Innerbelt Bridge- the first of two- which will eventually carry five lanes of westbound traffic.

**IMPACT:** Multiple lane and ramp closures are expected. The existing I-90 bridge will remain open, however motorists are advised to Opt for the Alternate and use I-490 and I-77 to avoid the construction zone. Visit [www.Innerbelt.org](http://www.Innerbelt.org) for more information.

**START DATE:** March 2011

**ESTIMATED COMPLETION DATE:** December 2013



## MAP NUMBER 16



**LOCATION:** Interstate 90 eastbound, Cleveland

**ESTIMATED START DATE:** November 2013

**ESTIMATED COST:** \$320,100,000

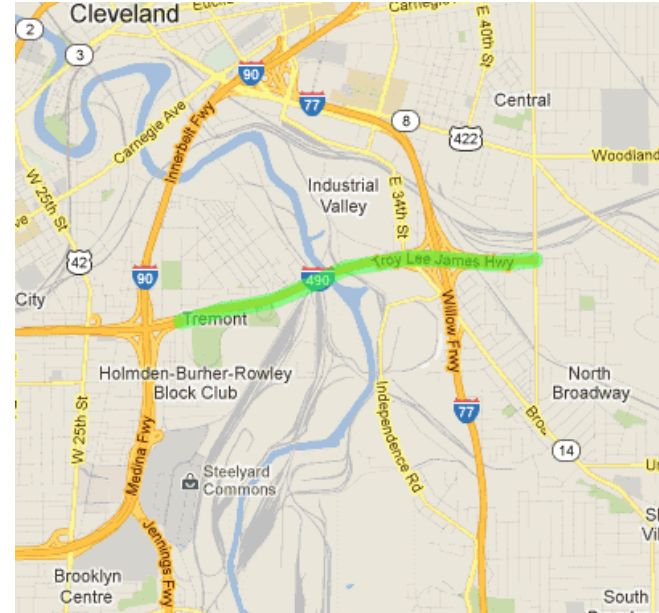
**ESTIMATED COMPLETION DATE:** November 2016

**PROJECT I.D.:** 82119

**DESCRIPTION:** Demolition of the current Innerbelt Bridge and construction of the new I-90 eastbound bridge over the Cuyahoga River Valley that will eventually carry five lanes of eastbound traffic.

**IMPACT:** Crews work to construct a new Innerbelt Bridge- the first of two- which will eventually carry five lanes of westbound traffic. Visit [www.Innerbelt.org](http://www.Innerbelt.org) for more information on future closures and restrictions.

## MAP NUMBER 17



**LOCATION:** Interstate 490, Cleveland

**ESTIMATED START DATE:** May 2013

**ESTIMATED COST:** \$1,000,000

**ESTIMATED COMPLETION DATE:** September 2013

**PROJECT I.D.:** 24855

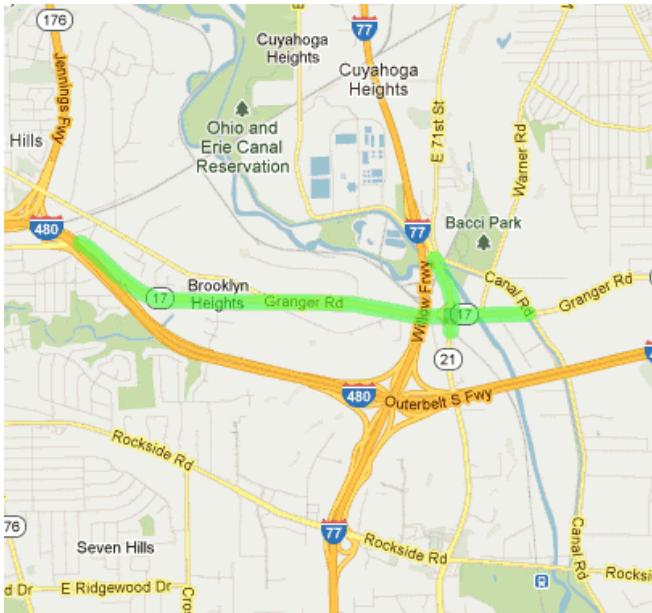
**DESCRIPTION:** Pavement repairs on I-490 between East 11th Street and East 55th Street in the city of Cleveland.

**IMPACT:** Daily and overnight lane closures are expected during off-peak hours.





MAP NUMBER 18



**LOCATION:** State Route 17  
(Granger Road), Independence,  
Valley View and Brooklyn Heights

**ESTIMATED COST:** \$2,465,000

**PROJECT I.D.:** 81911

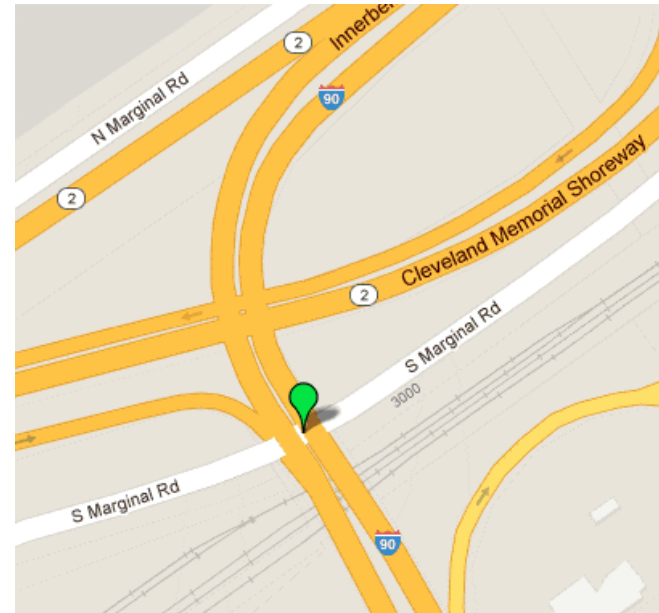
**DESCRIPTION:** Resurfacing on SR 17 (Granger Road) between Tuxedo Avenue and Canal Road in the city of Independence, and the villages of Valley View and Brooklyn Heights. Also includes resurfacing on Brecksville Road between CSX RR bridge to I-77 in the city of Independence and the villages of Valley View and Cuyahoga Heights.

**IMPACT:** Traffic will be maintained utilizing flaggers.

**ESTIMATED START DATE:**  
July 2013

**ESTIMATED COMPLETION  
DATE:** October 2013

MAP NUMBER 19



**LOCATION:** South Marginal  
Road, Cleveland

**BID AMOUNT:** \$734,350

**PROJECT I.D.:** 92951

**DESCRIPTION:** Replace the South Marginal Road bridge deck over I-90 in the city of Cleveland.

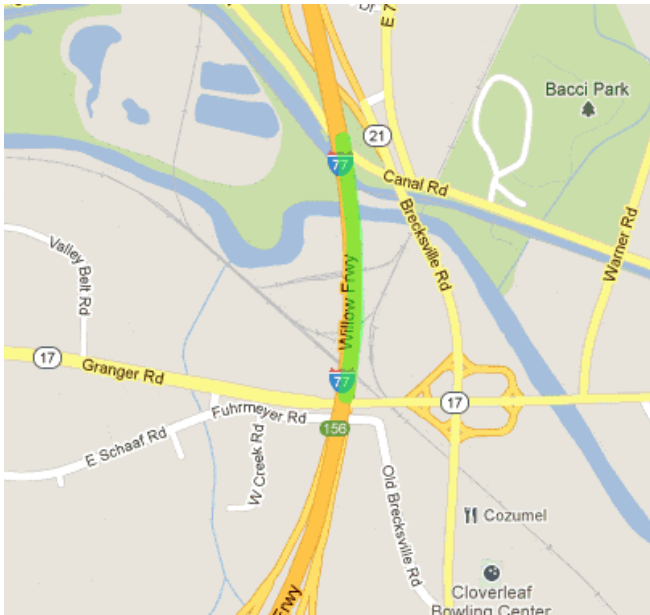
**IMPACT:** The bridge is currently closed. Motorists are detoured via SR 2 to I-90 eastbound, to South Marginal Road eastbound. Westbound motorists are detoured via East 55th Street north, to I-90 westbound to SR 2 westbound, to South Marginal Road.

**ESTIMATED START DATE:**  
April 2013

**ESTIMATED COMPLETION  
DATE:** September 2013



## MAP NUMBER 20



**LOCATION:** Interstate 77,  
Independence and Cuyahoga  
Heights

**ESTIMATED COST:** \$28,000,000

**PROJECT I.D.:** 77419

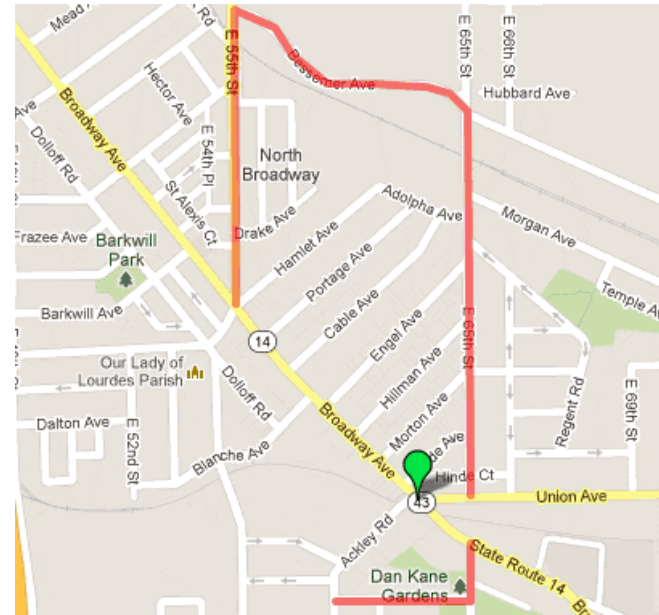
**DESCRIPTION:** Replace the bridge deck and parapets on I-77 over the Cuyahoga River, Canal Road, SR 17 and the Ohio Canal in the cities of Independence and Cuyahoga Heights.

**IMPACT:** Two lanes of I-77 NB and SB will be maintained. During construction the I-77 SB ramp to I-480 WB and the I-480 EB ramp to I-77 NB will be closed. More information to follow.

**ESTIMATED START DATE:**  
June 2013

**ESTIMATED COMPLETION  
DATE:** June 2017

## MAP NUMBER 21



**LOCATION:** State Route 14  
(Broadway Avenue), Cleveland

**ESTIMATED COST:** \$568,743

**PROJECT I.D.:** 87037

**DESCRIPTION:** Realignment of SR 14 (Broadway Avenue) at the Ackley Road and Union Street intersection in the city of Cleveland.

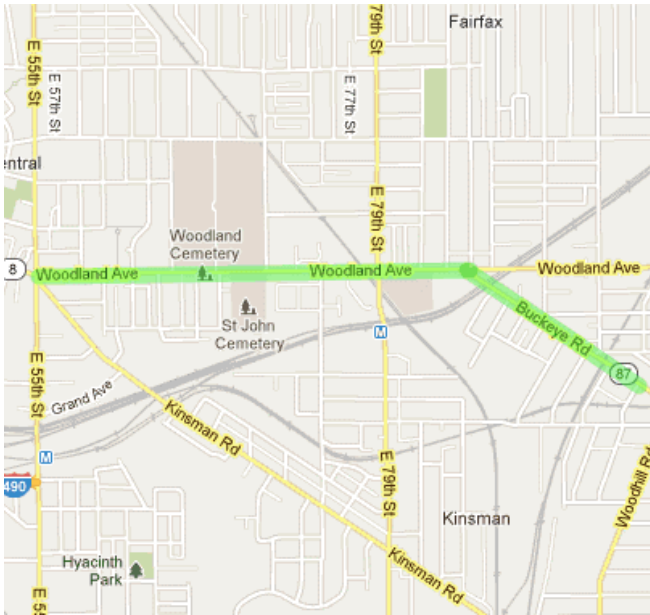
**IMPACT:** Union Avenue will be closed at Broadway Avenue. Motorists will be detoured via Union Avenue to East 65th Street to Bessemer Road to East 55th Street to Broadway Avenue. Ackley Road will be closed at Broadway Avenue. Motorists will be detoured via Kenyon Avenue to East 65th Street to Broadway Avenue.

**ESTIMATED START DATE:**  
August 2013

**ESTIMATED COMPLETION  
DATE:** October 2013



## MAP NUMBER 22



**LOCATION:** State Route 87  
(Woodland Avenue) and Buckeye  
Road, Cleveland

**ESTIMATED COST:** \$1,815,000

**PROJECT I.D.:** 85392

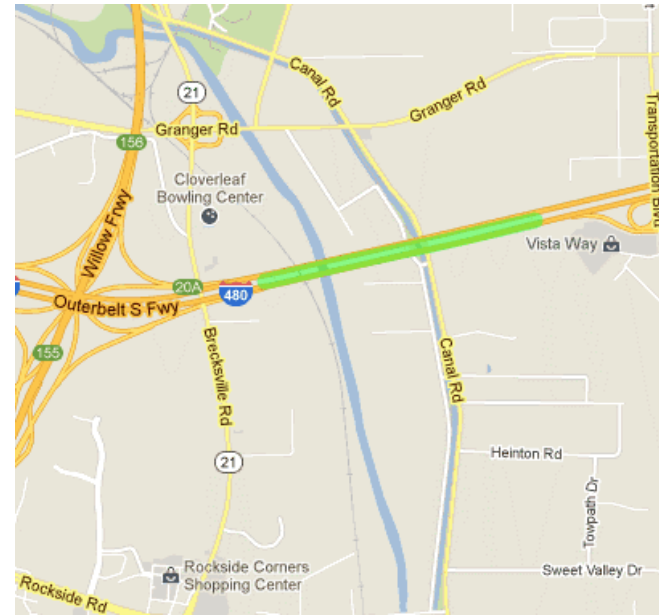
**DESCRIPTION:** Resurface SR 87 (Woodland Avenue/Buckeye Road)  
between East 55th Street and Buckeye Road and Buckeye Road between  
Woodland Avenue and Ambler Road in the city of Cleveland.

**IMPACT:** Traffic will be maintained with one lane in each direction.

**ESTIMATED START DATE:**  
June 2013

**ESTIMATED COMPLETION  
DATE:** October 2013

## MAP NUMBER 23



**LOCATION:** Interstate 480,  
Independence, Valley View and  
Garfield Heights

**BID AMOUNT:** \$3,180,094

**PROJECT I.D.:** 25621

**DESCRIPTION:** Fence replacement and parapet repairs on the I-480  
Valley View Bridge in the cities of Independence, Valley View, and  
Garfield Heights.

**IMPACT:** Shoulder closures and overnight lane closures are expected.

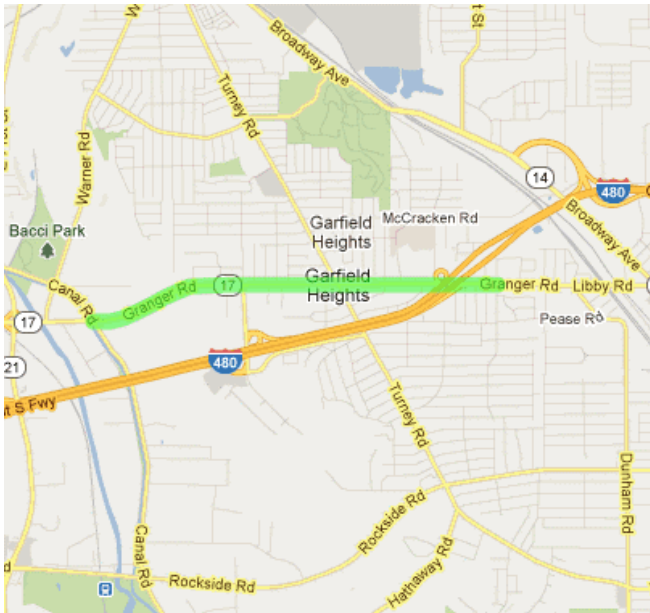
**START DATE:** July 2012

**ESTIMATED COMPLETION  
DATE:** June 2013





## MAP NUMBER 24



**LOCATION:** State Route 17 (Granger Road), Valley View and Garfield Heights

**ESTIMATED COST:** \$1,520,000

**PROJECT I.D.:** 84285

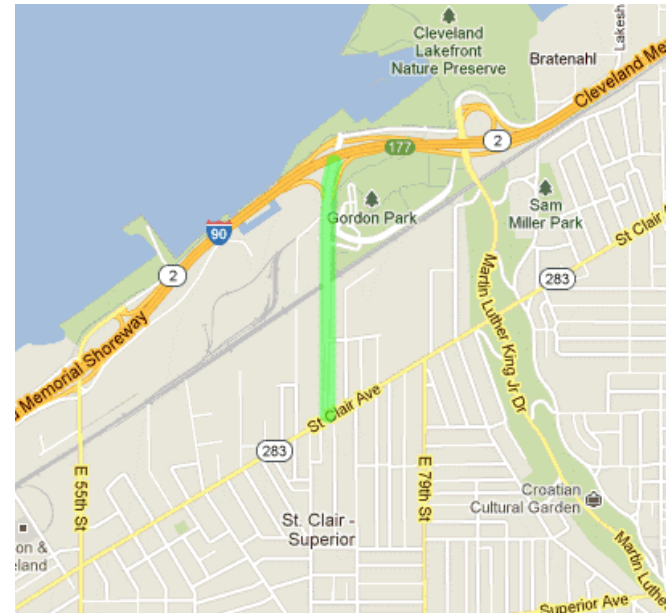
**DESCRIPTION:** Resurfacing on State Route 17 (Granger Road) between Canal Road and East 139th Street in the village of Valley View and the city of Garfield Heights.

**IMPACT:** Traffic will be maintained utilizing flaggers.

**ESTIMATED START DATE:** May 2013

**ESTIMATED COMPLETION DATE:** October 2013

## MAP NUMBER 25



**LOCATION:** East 72nd Street, Cleveland

**ESTIMATED COST:** \$994,515

**PROJECT I.D.:** 89197

**DESCRIPTION:** Resurfacing on East 72nd Street between St. Clair Avenue and Interstate 90 in the city of Cleveland.

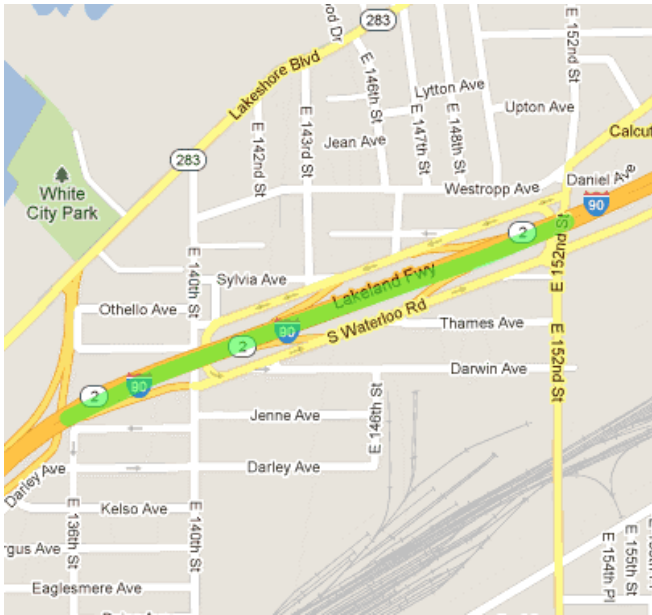
**IMPACT:** Traffic will be maintained with one lane in each direction.

**ESTIMATED START DATE:** July 2013

**ESTIMATED COMPLETION DATE:** October 2013



## MAP NUMBER 26



**LOCATION:** Interstate 90,  
Cleveland

**BID AMOUNT:** \$1,545,099

**PROJECT I.D.:** 87875

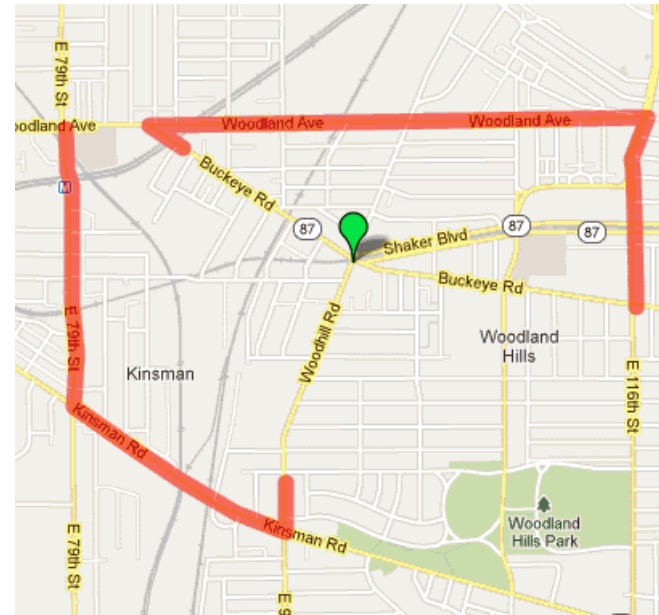
**DESCRIPTION:** Replace noise barrier panels along I-90 between SR 283 and East 152nd Street in the city of Cleveland.

**IMPACT:** Daily lane and shoulder closures are expected.

**START DATE:** November 2012

**ESTIMATED COMPLETION  
DATE:** September 2013

## MAP NUMBER 27



**LOCATION:** State Route 87,  
Cleveland

**ESTIMATED COST:** \$9,850,000  
**PROJECT I.D.:** 10787

**DESCRIPTION:** SR 87 bridge replacement over GCRTA at Woodhill Road and Shaker Boulevard in the city of Cleveland. Project also includes water main replacement.

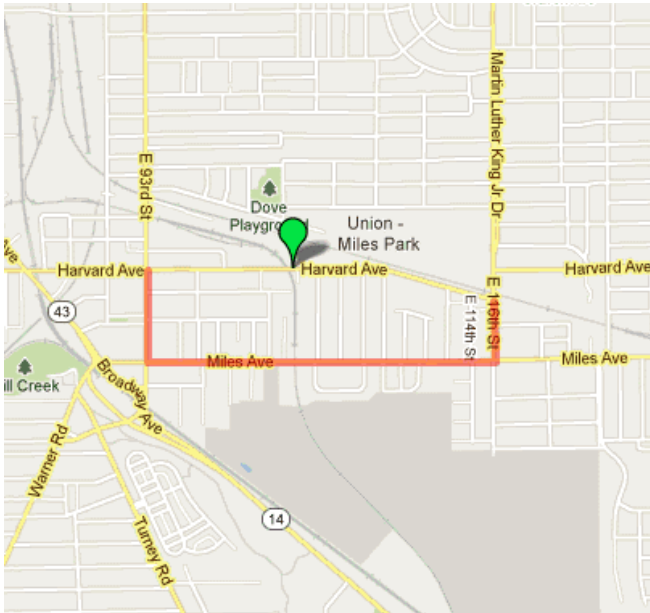
**IMPACT:** One lane will be maintained in each direction on Woodhill Rd during water main work. Complete closures at the intersection of Buckeye Rd and Woodhill Rd are expected. Buckeye Road motorists will be detoured via Woodland Ave, Martin Luther King Jr. Dr and E 116th St. Woodhill Road motorists will be detoured via Woodland Ave, E 79th St and Kinsman Rd.

**ESTIMATED START DATE:**  
July 2013

**ESTIMATED COMPLETION  
DATE:** September 2016



## MAP NUMBER 28



**LOCATION:** Harvard Avenue,  
Cleveland

**ESTIMATED START DATE:**  
February 2013

**BID AMOUNT:** \$1,639,792

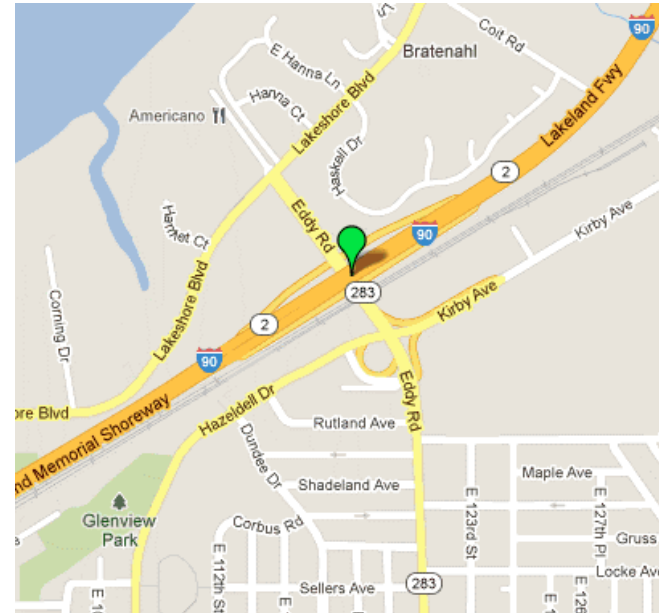
**ESTIMATED COMPLETION  
DATE:** October 2013

**PROJECT I.D.:** 13603

**DESCRIPTION:** Replace the Harvard Avenue bridge over the Wheeling and Lake Erie Railroad in the city of Cleveland.

**IMPACT:** Harvard Avenue will be closed over East 103rd Street. Motorists will be detoured via MLK Jr. Drive to Miles Road to East 93rd Street.

## MAP NUMBER 29



**LOCATION:** Eddy Road Bridge,  
Cleveland

**ESTIMATED START DATE:**  
September 2013

**ESTIMATED COST:** \$9,072,721

**ESTIMATED COMPLETION  
DATE:** October 2014

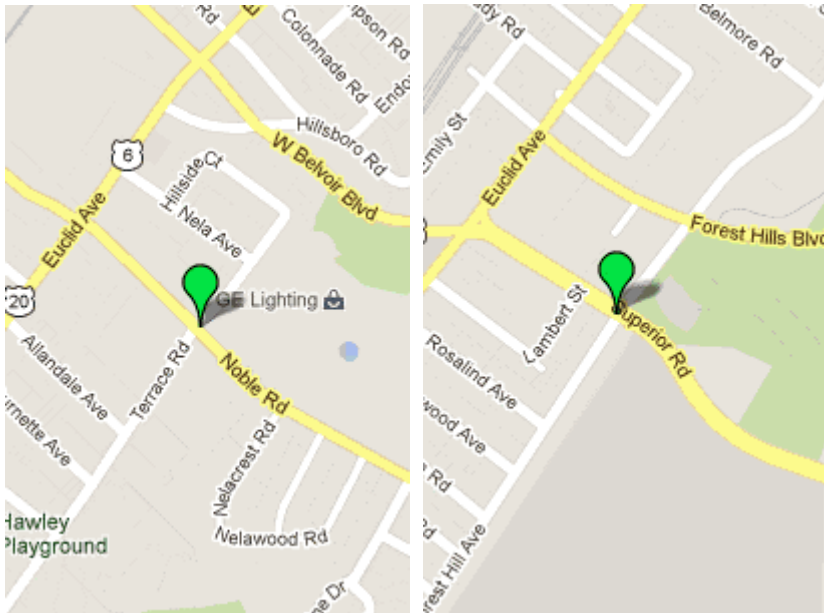
**PROJECT I.D.:** 83500

**DESCRIPTION:** Replace the Eddy Road Bridge deck over I-90 in the city of Cleveland.

**IMPACT:** Eddy Rd over I-90 will be maintained in one direction. The I-90 EB exit ramp to Eddy Rd will be closed during phase one. I-90 EB motorists will be detoured via East 152nd St to I-90 WB to Eddy Rd. The Eddy Rd entrance ramp to I-90 EB will be closed during phase two. Eddy Rd motorists will be detoured via I-90 WB to East 55th St to I-90 EB.



## MAP NUMBER 30



**LOCATION:** Superior Road and Noble Road, East Cleveland

**ESTIMATED START DATE:** August 2013

**ESTIMATED COST:** \$338,400

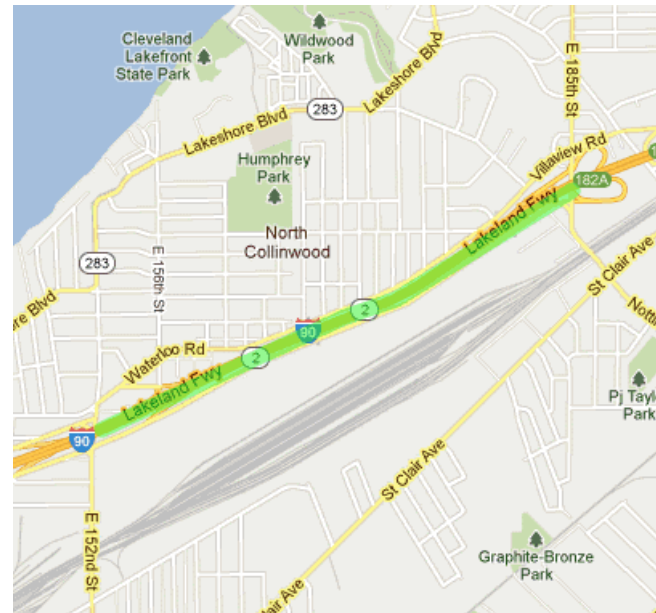
**ESTIMATED COMPLETION DATE:** October 2013

**PROJECT I.D.:** 86852

**DESCRIPTION:** Add a turn lane on Superior Road at Forest Hills Avenue and upgrade traffic signals on Noble Road at Terrace Road in the city of East Cleveland.

**IMPACT:** Traffic will be maintained.

## MAP NUMBER 31



**LOCATION:** Interstate 90, Cleveland

**START DATE:** August 2012

**BID AMOUNT:** \$2,067,986

**ESTIMATED COMPLETION DATE:** June 2013

**PROJECT I.D.:** 90758

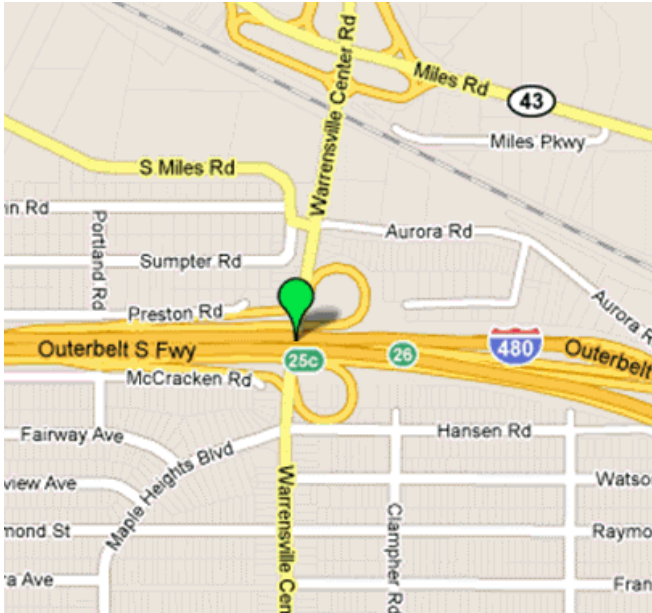
**DESCRIPTION:** Replace noise barrier panels along I-90 between East 152nd Street and East 185th Street in the city of Cleveland.

**IMPACT:** Daily lane and shoulder closures are expected.





## MAP NUMBER 32



**LOCATION:** Warrensville Center Road, Warrensville Heights

**START DATE:** August 2011

**BID AMOUNT:** \$6,859,709

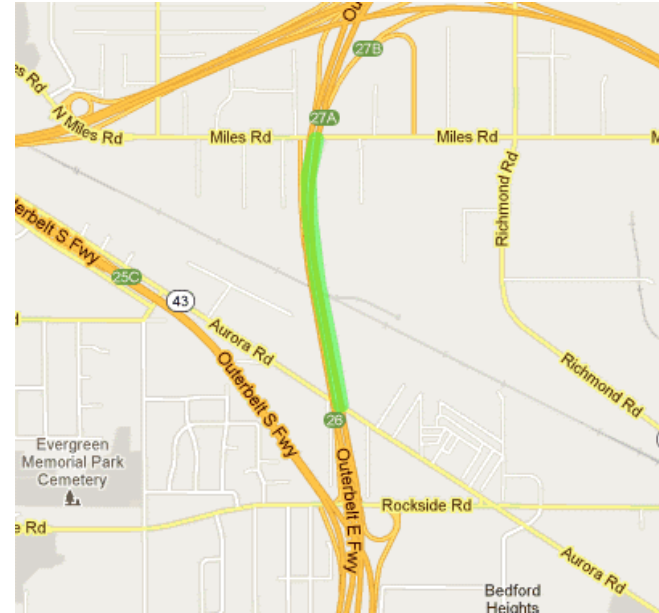
**ESTIMATED COMPLETION DATE:** May 2013

**PROJECT I.D.:** 80558

**DESCRIPTION:** Replace the Warrensville Center Road Bridge over I-480 in the city of Warrensville Heights.

**IMPACT:** Overnight lane closures are expected on I-480.

## MAP NUMBER 33



**LOCATION:** Interstate 271, Bedford Heights

**ESTIMATED START DATE:** June 2013

**ESTIMATED COST:** \$350,000

**ESTIMATED COMPLETION DATE:** October 2013

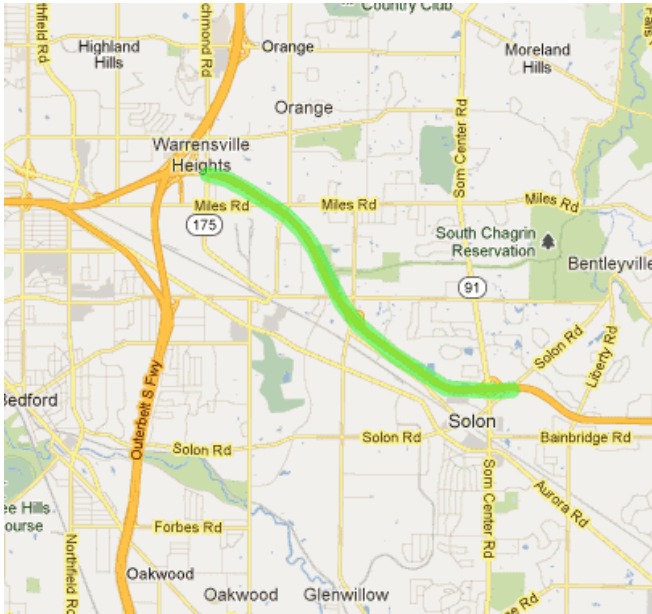
**PROJECT I.D.:** 93067

**DESCRIPTION:** Slide repair on I-271 near the Norfolk Southern Railroad between Aurora Road and Miles Road in the city of Bedford Heights.

**IMPACT:** Traffic will be maintained. Shoulder closures are expected.



## MAP NUMBER 34



**LOCATION:** U.S. Route 422,  
Warrensville Heights, Orange and  
Solon.

**ESTIMATED COST:** \$5,700,000

**PROJECT I.D.:** 84021

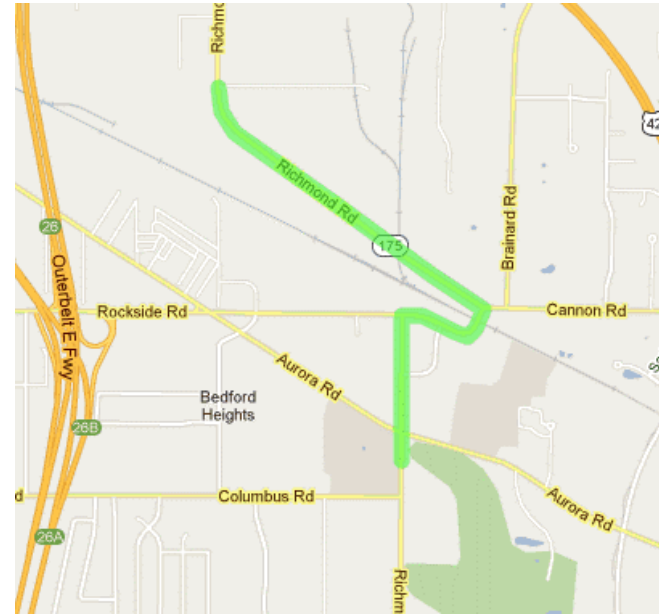
**DESCRIPTION:** Resurfacing on U.S. Route 422 between SR 175 and Solon Road in the cities of Warrensville Heights, Orange and Solon.

**IMPACT:** Overnight and weekend lane closures are expected.

**ESTIMATED START DATE:**  
April 2013

**ESTIMATED COMPLETION  
DATE:** September 2013

## MAP NUMBER 35



**LOCATION:** State Route 175  
(Richmond Road), Solon and  
Bedford Heights

**ESTIMATED COST:** \$508,400

**PROJECT I.D.:** 86903

**DESCRIPTION:** Resurfacing on SR 175 (Richmond Road) between State Route 43 and Fargo Avenue in the cities of Solon and Bedford Heights.

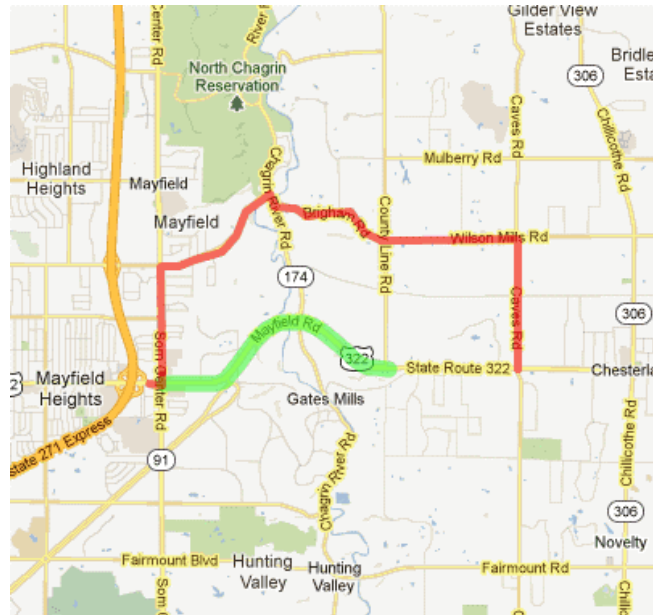
**IMPACT:** Traffic will be maintained with one lane in each direction.

**ESTIMATED START DATE:**  
July 2013

**ESTIMATED COMPLETION  
DATE:** October 2013



## MAP NUMBER 36



**LOCATION:** U.S. Route 322  
(Mayfield Road), Gates Mills.

**START DATE:** May 2012

**BID AMOUNT:** \$2,729,202

**ESTIMATED COMPLETION  
DATE:** July 2013

**PROJECT I.D.:** 81501

**DESCRIPTION:** Resurfacing on U.S. 322 (Mayfield Road) between SR 91 (SOM Center Road) and County Line Road in the village of Gates Mills.

**IMPACT:** U.S. 322 westbound between County Line Road and SR 91 will be closed. Motorists will be detoured via Caves Road to Wilson Mills Road to SR 91 to U.S. 322.



## PROJECTS WITH MINIMAL IMPACTS TO TRAFFIC

### **Hope Memorial Bridge, Cuyahoga County**

**PROJECT I.D.: 89194**

Construct a multi-purpose trail on the north side of the Lorain-Carnegie (Hope Memorial) Bridge between Ontario Street and West 20th Street in the city of Cleveland. One lane will be closed in each direction during various phases of work. Complete: May 2013

### **Lake Avenue and West 76<sup>th</sup> Street, Cuyahoga County**

**PROJECT I.D.: 93311**

The Lake Avenue walkway connecting Edgewater State Park and Clifton Blvd./Cleveland Memorial Shoreway is open. The W. 76th Street tunnel is closed for major renovation. Pedestrian and bicycle access via the West 65th Street tunnel is maintained. Intermittent lane closures on the Cleveland Memorial Shoreway are expected, however impacts to traffic will be minimal. Complete: fall 2013.

### **Various, Cuyahoga County**

**PROJECT I.D.: 92229**

Drain system maintenance at various locations in Cuyahoga County. Shoulder closures with possible lane closures. Complete: September 2013

### **Willow Street, Cuyahoga County**

**PROJECT I.D.: 86257**

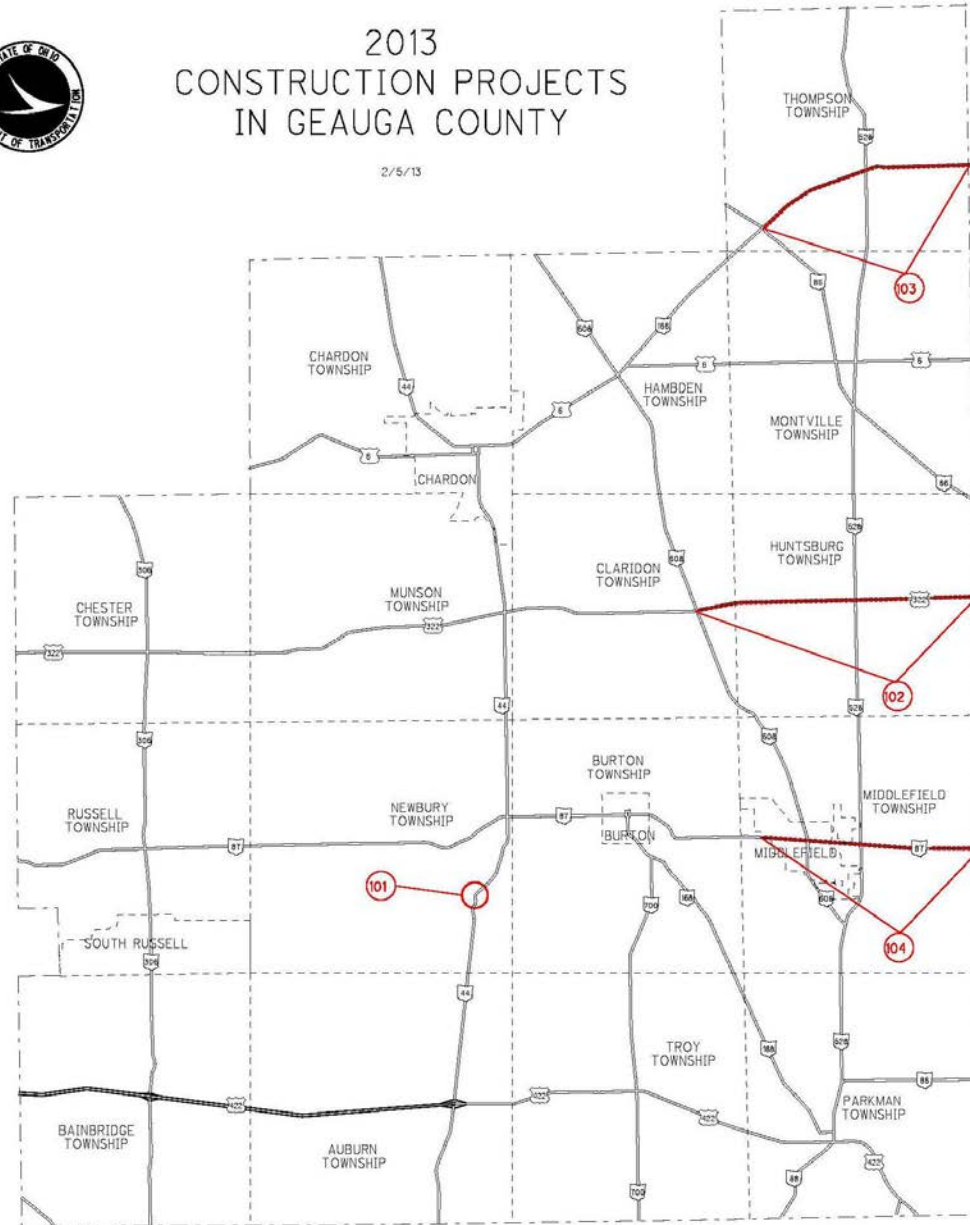
Rehabilitation of the Willow Avenue (River Road) lift bridge in the city of Cleveland. Vehicle traffic is maintained with one lane of two-way operations utilizing temporary signals. Complete: March 2013





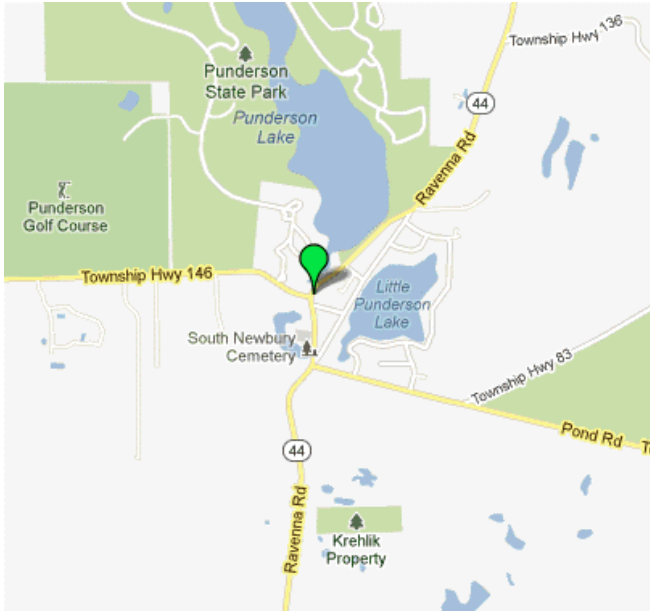
## 2013 CONSTRUCTION PROJECTS IN GEauga COUNTY

2/5/13





## MAP NUMBER 101



**LOCATION:** State Route 44,  
Newbury Township

**ESTIMATED START DATE:**  
July 2013

**ESTIMATED COST:** \$165,000

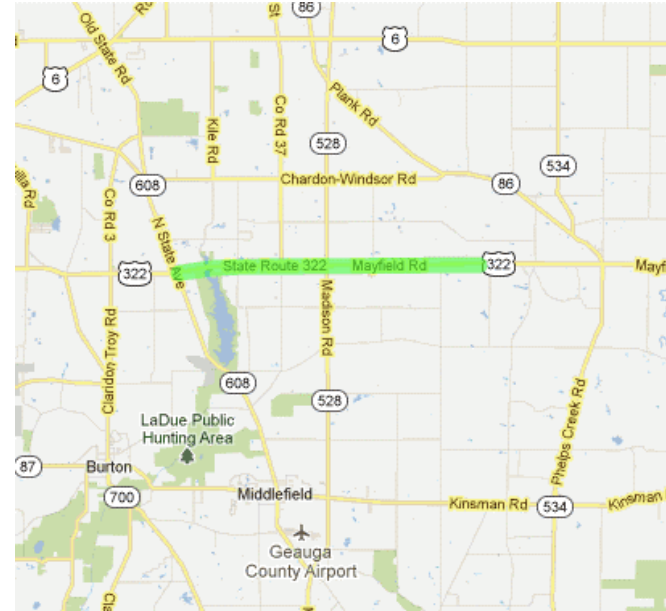
**ESTIMATED COMPLETION  
DATE:** October 2013

**PROJECT I.D.:** 86849

**DESCRIPTION:** Safety improvements on the east side of SR 44 near the intersection of Music Street to improve sight distance by removing a portion of the embankment in Newbury Township.

**IMPACT:** Traffic will be maintained utilizing flaggers.

## MAP NUMBER 102



**LOCATION:** U.S. Route 322,  
Claridon and Huntsburg Townships

**ESTIMATED START DATE:**  
May 2013

**BID AMOUNT:** \$1,724,865

**ESTIMATED COMPLETION  
DATE:** October 2013

**PROJECT I.D.:** 83622

**DESCRIPTION:** Resurfacing U.S. 322 between SR 608 and the Ashtabula County Line in Claridon and Huntsburg Townships. Also includes replacing three culverts.

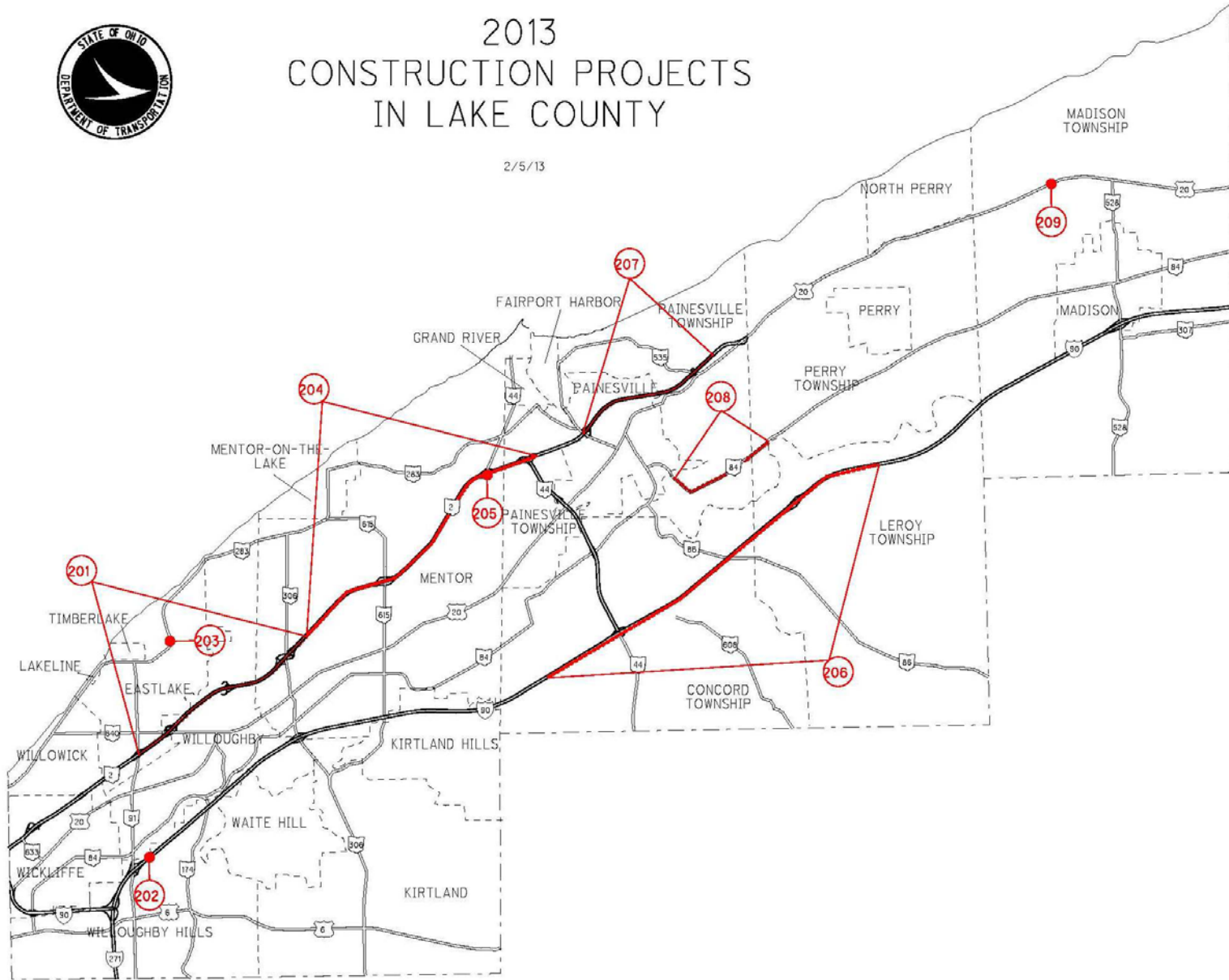
**IMPACT:** Single lane closures will not impact peak travel times.





2013 CONSTRUCTION PROJECTS IN LAKE COUNTY

2/5/13







## MAP NUMBER 201



**LOCATION:** State Route 2, Eastlake, Willoughby and Mentor

**BID AMOUNT:** \$1,211,076

**PROJECT I.D.:** 92652

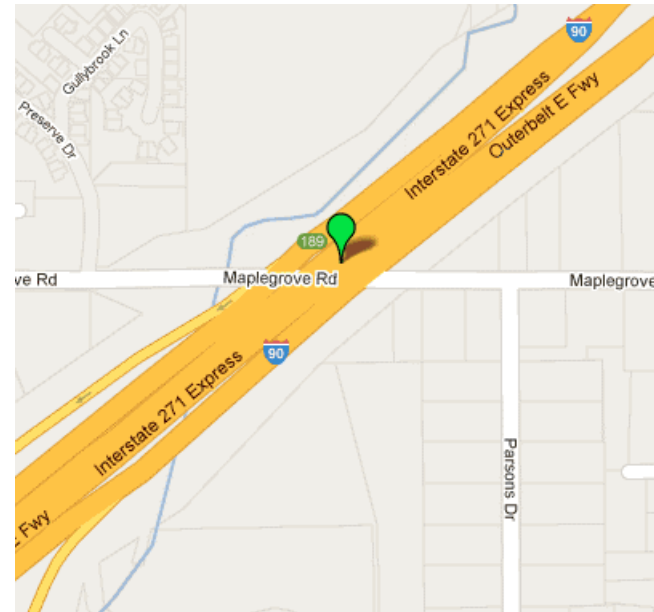
**DESCRIPTION:** Pavement repairs at various locations on SR 2 between SR 91 and Newell Creek in the cities of Eastlake, Willoughby and Mentor.

**IMPACT:** Traffic will be maintained. Lane closures are expected during off-peak hours.

**START DATE:** May 2012

**ESTIMATED COMPLETION DATE:** June 2013

## MAP NUMBER 202



**LOCATION:** Maplegrove Road, Willoughby Hills

**BID AMOUNT:** \$3,737,152

**PROJECT I.D.:** 83489

**DESCRIPTION:** Replace the Maplegrove Road Bridge over I-90 in the city of Willoughby Hills.

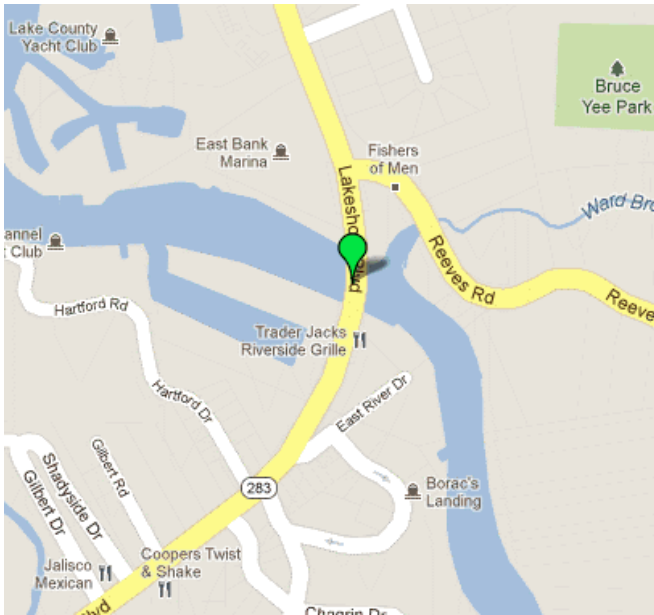
**IMPACT:** Maplegrove Road over I-90 is open. Traffic will be maintained on I-90. Lane closures expected during off-peak hours.

**START DATE:** March 2012

**ESTIMATED COMPLETION DATE:** June 2013



## MAP NUMBER 203



**LOCATION:** State Route 283,  
Eastlake

**BID AMOUNT:** \$407,560

**PROJECT I.D.:** 87755

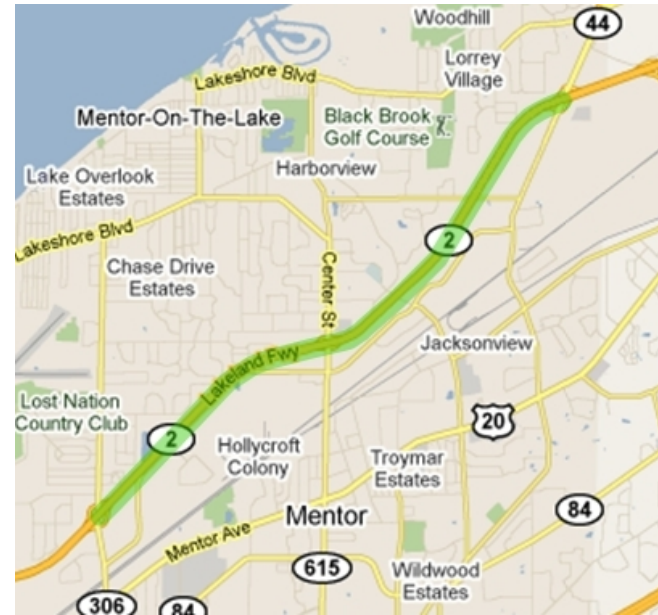
**DESCRIPTION:** Bridge painting on SR 283 over the Chagrin River in the city of Eastlake.

**IMPACT:** Lane closures are expected on SR 283 during off-peak hours.

**ESTIMATED START DATE:**  
May 2013

**ESTIMATED COMPLETION  
DATE:** October 2013

## MAP NUMBER 204



**LOCATION:** State Route 2,  
Mentor and Painesville and  
Painesville Township

**BID AMOUNT:** \$60,653,855

**PROJECT I.D.:** 79545

**DESCRIPTION:** Major rehabilitation, lane addition and noise barrier construction on SR 2 between Newell Creek/SR 306 and SR 44 in the cities of Mentor and Painesville and Painesville Township.

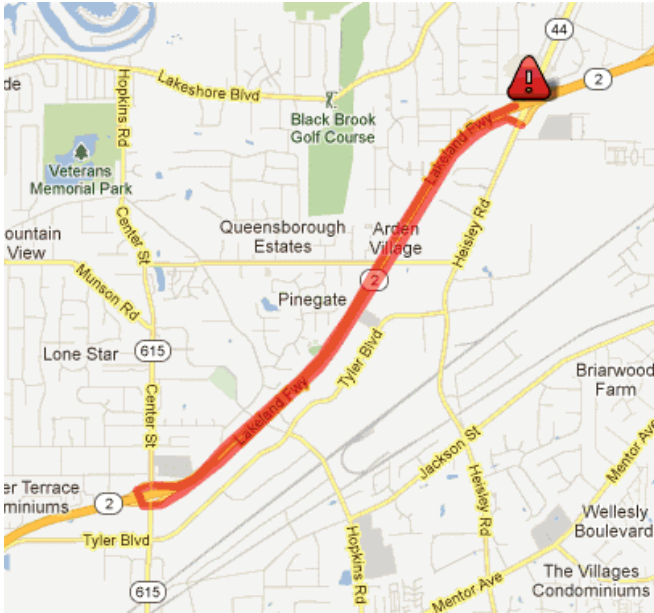
**IMPACT:** Traffic will be maintained. Two lanes of traffic in each direction will be maintained at all times. Intermittent ramp closures are expected.

**START DATE:** July 2010

**ESTIMATED COMPLETION  
DATE:** May 2013



## MAP NUMBER 205



**LOCATION:** Heisley Road,  
Mentor

**BID AMOUNT:** \$1,729,418

**PROJECT I.D.:** 82759

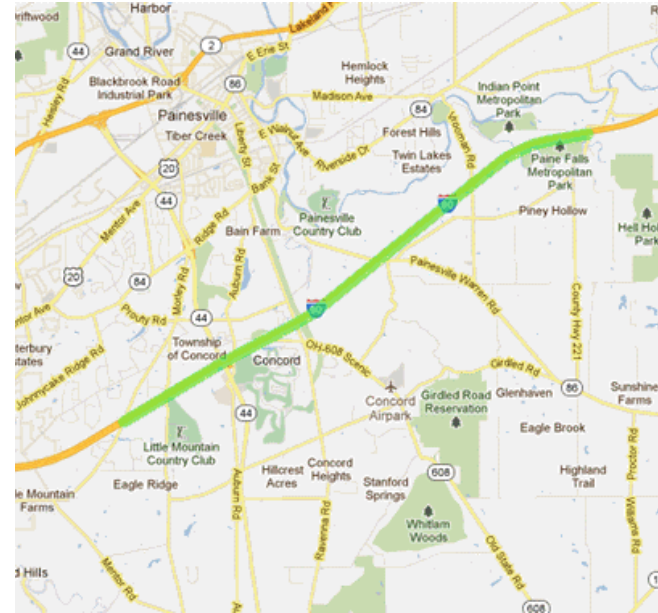
**DESCRIPTION:** Replace the Heisley Road bridge deck over SR 2 in the city of Mentor.

**IMPACT:** Two lanes of Heisley Road northbound traffic maintained over SR 2. Heisley Road southbound traffic detoured to via SR 2 westbound to SR 615 to SR 2 eastbound to Heisley Road southbound. Traffic will be maintained on SR 2. Lane closures are expected during off-peak hours.

**START DATE:** January 2013

**ESTIMATED COMPLETION  
DATE:** October 2013

## MAP NUMBER 206



**LOCATION:** Interstate 90,  
Concord and LeRoy Townships

**BID AMOUNT:** \$59,682,003

**PROJECT I.D.:** 75479

**DESCRIPTION:** Major rehabilitation of I-90 between Morley Road and Paine Road, including work on 10 mainline bridges in Concord and LeRoy Townships.

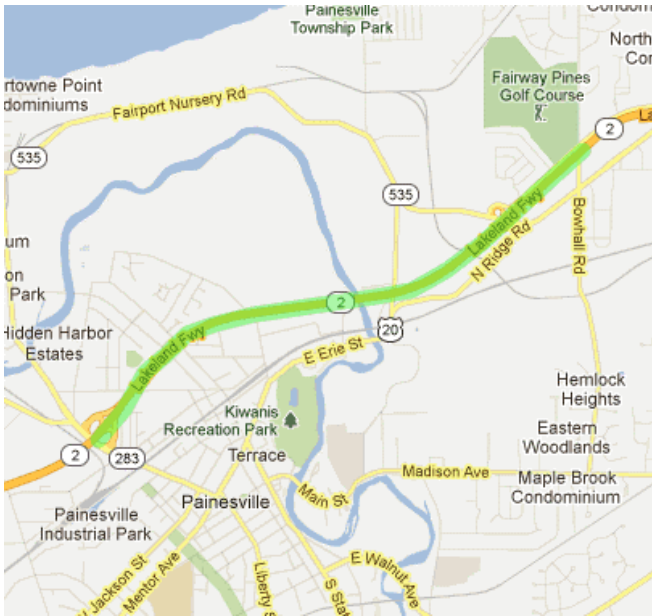
**IMPACT:** Traffic will be maintained using crossovers. Overnight lane and ramp closures are expected.

**START DATE:** January 2012

**ESTIMATED COMPLETION  
DATE:** August 2014



## MAP NUMBER 207



**LOCATION:** State Route 2, Painesville and Painesville Township.

**BID AMOUNT:** \$359,301

**PROJECT I.D.:** 92145

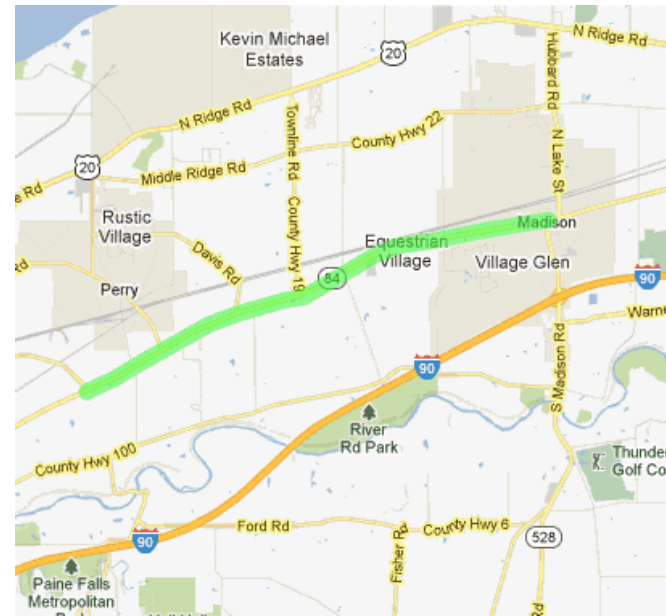
**DESCRIPTION:** Seal the parapets and substructure of seven pairs of mainline bridges along SR 2 between Richmond Street and Bacon Road in the city of Painesville and Painesville Township.

**IMPACT:** Lane closures are expected on SR 2 during off-peak hours.

**ESTIMATED START DATE:** April 2013

**ESTIMATED COMPLETION DATE:** October 2013

## MAP NUMBER 208



**LOCATION:** State Route 84, Perry and Madison Townships

**ESTIMATED COST:** \$1,315,000

**PROJECT I.D.:** 83644

**DESCRIPTION:** Resurfacing on SR 84 between Shepard Road and Madison Avenue in Perry and Madison Township.

**IMPACT:** Traffic will be maintained utilizing flaggers.

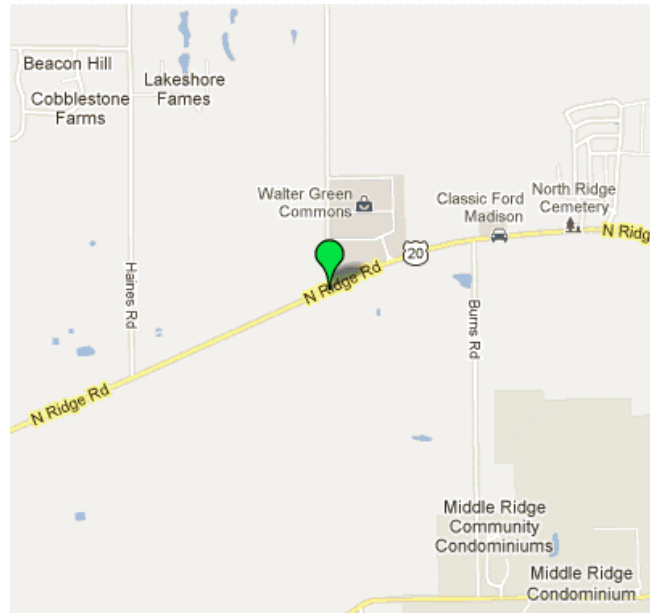
**ESTIMATED START DATE:** May 2013

**ESTIMATED COMPLETION DATE:** October 2013





## MAP NUMBER 209



**LOCATION:** U.S. Route 20,  
Madison Township

**BID AMOUNT:** \$51,027

**PROJECT I.D.:** 92226

**DESCRIPTION:** Drainage system maintenance on U.S. 20 at Green Road  
in Madison Township.

**IMPACT:** Traffic will be maintained. Single lane closures are expected  
during off-peak hours.

**ESTIMATED START DATE:**  
May 2013

**ESTIMATED COMPLETION  
DATE:** August 2013



## DISTRICT 12 REGIONAL PROJECTS

### **Various Locations, Cuyahoga, Geauga and Lake Counties**

**PROJECT I.D.:** 92142

Bridge maintenance on various routes in Cuyahoga, Geauga and Lake counties. Traffic will be maintained. Lane closures are expected during off-peak hours. Begin: May 2013/Complete: October 2013

### **Various Routes, Cuyahoga, Geauga and Lake Counties**

**PROJECT I.D.:** 93516

Guardrail repairs on various routes in Cuyahoga, Geauga and Lake Counties. Traffic will be maintained. Lane closures expected during off-peak hours. Begin: June 2013/Complete: October 2013

### **Various Locations, Cuyahoga, Geauga and Lake Counties**

**PROJECT I.D.:** 92222

Sign structure maintenance on various routes in Cuyahoga, Geauga and Lake counties. Traffic will be maintained. Shoulder and overnight lane closures are expected. Begin: June 2013/Complete: December 2013

### **Various Routes, Cuyahoga, Geauga and Lake Counties**

**PROJECT I.D.:** 94047

Pavement marking updates on various routes in Cuyahoga, Geauga and Lake Counties. Traffic will be maintained. Lane closures expected during off-peak hours. Begin: July 2013/Complete: June 2014

### **Various Routes, Cuyahoga, Geauga and Lake Counties**

**PROJECT I.D.:** 94046

Guardrail repairs on various routes in Cuyahoga, Geauga and Lake Counties. Traffic will be maintained. Lane closures expected during off-peak hours. Begin: September 2013/Complete: September 2014



Cuyahoga County

Project I.D.	Managing Agency	Description	Projected Cost
21767	City of Cleveland	Resurfacing on Superior Avenue (U.S. 6) between East 30 <sup>th</sup> Street and East 125 <sup>th</sup> Street in the city of Cleveland.	\$10,889,476
5383	County Engineer	Major rehabilitation to the Columbus Road Lift Bridge over the Cuyahoga River in the city of Cleveland.	\$30,323,619
78092	County Engineer	Resurfacing Rockside Road between Broadview Road and Lombardo Center in the cities of Parma and Seven Hills.	\$3,212,023
87617	City of Lakewood	Streetscape project along U.S. 6A (Detroit Avenue) between Arthur and Bunts Avenues in the city of Lakewood.	\$98,640
83005	County Engineer	Reconfigure the intersection of Martin Luther King Jr. Blvd with East 105 <sup>th</sup> Street in the city of Cleveland	\$6,957,014
90219	County Engineer	Resurface Rockside Road between Turney Road and Broadway Avenue in the cities of Garfield Heights, Maple Heights, and Bedford.	\$3,814,000
80969	Cleveland-Cuyahoga County Port Authority	Construct a bulkhead and river walk connecting Front Street and Main Avenue in the city of Cleveland.	\$3,168,805
79160	City of Cleveland	Resurfacing on Lakeshore Blvd (SR 283) between East 140 <sup>th</sup> Street and East 186 <sup>th</sup> Street in the city of Cleveland.	\$2,435,940
90888	County Engineer	Resurfacing Snow Road between West 130 <sup>th</sup> Street and Ridge Road in the cities of Parma and Parma Heights.	\$5,778,000
85297	City of Westlake	Construct a Clemens Road by-pass and a dedicated right turn lane on southbound Crocker Road to I-90 westbound in the city of Westlake.	\$3,864,544
89708	City of Lyndhurst	Audible signal installation on U.S. 322 at Brainard Road, Richmond Road and Winchester/Irene Road in the city of Lyndhurst.	\$63,867
87681	City of Solon	Traffic signal equipment upgrade in the city of Solon.	\$5,649,272
82566	County Engineer	Major pavement reconstruction on Ridge Road between Delora Avenue and Memphis Avenue in the city of Brooklyn.	\$11,707,710
92874	City of Brecksville	Slide repair on SR 82 west of Highland Road in the city of Brecksville.	\$261,000
89722	City of Cleveland	Street scape project along West 6 <sup>th</sup> Street between St. Clair Avenue and Lakeside in the city of Cleveland.	\$870,625
90218	City of Cleveland	Intersection safety improvement project on Professor Avenue between Fairfield Avenue/West 10 <sup>th</sup> Street and Jefferson Avenue in the city of Cleveland.	\$966,250



**Cuyahoga County**

Project I.D.	Managing Agency	Description	Projected Cost
90422	County Engineer	Resurfacing on Columbia Road between Butternut Ridge Road and Lorain Road in the city of North Olmsted.	\$1,642,000
89721	Village of Mayfield	Mayfield Village Greenway Trail construction between Wilson Mills Road and White Road in the village of Mayfield.	\$1,007,377
92121	County Engineer	Resurfacing on Belvoir Blvd. between Fairmount Blvd. and Mayfield Road in the cities of University Heights and South Euclid.	\$3,664,076
88290	Village of Chagrin Falls	Safe Routes to School (SRTS) safety upgrades including off road pedestrian facility, signage, bike racks and pavement markings in the village of Chagrin Falls.	\$437,535
88667	City of Strongsville	Widening and reconstruction of U.S. 42 (Pearl Road) between Boston Road and Drake Road in the city of Strongsville.	\$7,800,000

**Geauga County**

Project I.D.	Managing Agency	Description	Projected Cost
91050	County Engineer	Install new guardrail and update existing guardrail on various county roads in Geauga County.	\$288,000
90567	Village of South Russell	Rehabilitation of Bell Street in the village of South Russell.	\$2,912,425

**Lake County**

Project I.D.	Managing Agency	Description	Projected Cost
88289	City of Mentor	Safe Routes to School (SRTS) safety upgrades including off road pedestrian facility, crosswalks, bike racks and school zone flashers in the city of Mentor.	\$178,708
93375	County Engineer	Removal of the St. Clair Street two-span bridge over the Chagrin River in the city of Willoughby.	\$263,600





## OUR MISSION

To provide easy conveyance of people and goods from place to place, we will:

Take care of what we have;

Make our system work better;

Improve safety;

Enhance capacity

## OUR VISION

A long-term, reliable, professional and highly productive organization

**For more information please contact,**

**Amanda Lee, Public Information Officer, (216) 584-2005 or**

**Jocelynn Clemings, Public Information Officer, Cleveland's Innerbelt Bridge (216) 584-4030**



Like us on Facebook:

[www.facebook.com/District12Cleveland](http://www.facebook.com/District12Cleveland)



Follow us on Twitter:

[www.twitter.com/odot\\_Cleveland](http://www.twitter.com/odot_Cleveland)



Statewide Traffic Information:

[www.Ohgo.com](http://www.Ohgo.com)

**For general information, call (800) 732-4896 or visit District 12's Web site at: [www.transportation.ohio.gov/dist12](http://www.transportation.ohio.gov/dist12)**



**Printed March 2013**



**Cuyahoga County**

Project I.D.	Managing Agency	Description	Projected Cost
90422	County Engineer	Resurfacing on Columbia Road between Butternut Ridge Road and Lorain Road in the city of North Olmsted.	\$1,642,000
89721	Village of Mayfield	Mayfield Village Greenway Trail construction between Wilson Mills Road and White Road in the village of Mayfield.	\$1,007,377
92121	County Engineer	Resurfacing on Belvoir Blvd. between Fairmount Blvd. and Mayfield Road in the cities of University Heights and South Euclid.	\$3,664,076
88290	Village of Chagrin Falls	Safe Routes to School (SRTS) safety upgrades including off road pedestrian facility, signage, bike racks and pavement markings in the village of Chagrin Falls.	\$437,535
88667	City of Strongsville	Widening and reconstruction of U.S. 42 (Pearl Road) between Boston Road and Drake Road in the city of Strongsville.	\$7,800,000

**Geauga County**

Project I.D.	Managing Agency	Description	Projected Cost
91050	County Engineer	Install new guardrail and update existing guardrail on various county roads in Geauga County.	\$288,000
90567	Village of South Russell	Rehabilitation of Bell Street in the village of South Russell.	\$2,912,425

**Lake County**

Project I.D.	Managing Agency	Description	Projected Cost
88289	City of Mentor	Safe Routes to School (SRTS) safety upgrades including off road pedestrian facility, crosswalks, bike racks and school zone flashers in the city of Mentor.	\$178,708
93375	County Engineer	Removal of the St. Clair Street two-span bridge over the Chagrin River in the city of Willoughby.	\$263,600



## OUR MISSION

To provide easy conveyance of people and goods from place to place, we will:

---

Take care of what we have;

---

Make our system work better;

---

Improve safety;

---

Enhance capacity

## OUR VISION

A long-term, reliable, professional and highly productive organization

**For more information please contact,**

**Amanda Lee, Public Information Officer, (216) 584-2005 or**

**Jocelynn Clemings, Public Information Officer, Cleveland's Innerbelt Bridge (216) 584-4030**



Like us on Facebook:

[www.facebook.com/District12Cleveland](http://www.facebook.com/District12Cleveland)



Follow us on Twitter:

[www.twitter.com/odot\\_Cleveland](http://www.twitter.com/odot_Cleveland)



Statewide Traffic Information:

[www.Ohgo.com](http://www.Ohgo.com)

**For general information, call (800) 732-4896 or visit District 12's Web site at: [www.transportation.ohio.gov/dist12](http://www.transportation.ohio.gov/dist12)**





**Printed March 2013**